

+NOTICE!!

These documents have been scanned!

Do not place un-scanned documents beneath this notice!

Do not remove this notice from this file!

GPO Jacket No. 560-102
Print Order 61540
Rise Business Services, LLC
Job=AZ15 8/14/2019



Box Number= AZ15227



Claim Begin-End: AMC99660-AMC99665

1 Initial Receipt



AZ15227-3

AMC113312-AMC116478

THIS FOLDER CONTAINS

LOCATION NOTICES SERIALIZED

A MC 99660 THROUGH

A MC 99665

UNITED STATES
DEPARTMENT OF THE INTERIOR
BUREAU OF LAND MANAGEMENT

RECEIPT AND ACCOUNTING ADVICE

No. 2096115

WG/AZ

08/22/94

Subject: CLAIM MAINTENANCE FEE 1995 (50)

2 47 13

OK
5,000.00

Applicant:

VERDESTONE GOLD INC.
BOX 1210
LAKE HAVASU CITY AZ. 86405

SAME CK. # 1153

Remitter: 680-9369

Assignor:

LEASE MANAGEMENT DATA NEW UPDATE PAYMENT

ORIGINAL SERIAL NO.	ASG.	TYPE	ST.	CTY.	FUND SYMBOL	ACRES/UNITS	RATE
AMC 49788, ET AL							

AMOUNT	ANV. DATE	EXP. DATE	BILL CYC.	S/C	DISTRICT	NEXT BILL	MISC. DATA	U of M	ACTUAL UNITS

ASSIGNMENT SERIAL NO.	ASG.	TYPE	ST.	CTY.	FUND SYMBOL	ACRES/UNITS	RATE

AMOUNT	ANV. DATE	EXP. DATE	BILL CYC.	S/C	DISTRICT	NEXT BILL	MISC. DATA	U of M	ACTUAL UNITS

APPLY REMITTANCE

ACTION	FUND SYMBOL	CTY.	AMOUNT
FILING FEE			
RENTAL			
UNEARNED			
REFUND			
TOTAL			
AMOUNT DUE			

Remarks:
 AMC 49788-49789 2 273343-350
 49792 1 275297-298
 99660-99665 6 289039
 234414
 269844-269845 2 294678
 269913-269916 4
 269921-269924 4
 269930
 272801-272810 10
 272812-272818 7
 BY: DATE:

- Lease in Escrow?
- KGS? Of Interest?
- Auto Escalates? Operating Rights?
- Auto Renew? Operator
- Bond Filed?

FOR MMS USE ONLY

BILLEE	FOREST REFUGE
NUMBER	
OCS SECTION	
CODE	

UNITED STATES
DEPARTMENT OF THE INTERIOR
BUREAU OF LAND MANAGEMENT

No. 973070

Form 1370-20
(November 1967)

2-13-80 _____ DATE

_____ PARENT SERIAL NUMBER

_____ ASSIGNMENT SERIAL NUMBER

Mining Claim Location Notices(6): Oakland No. 2-3,
Verdstone No. 2-5 SUBJECT

APPLICANT:
George W. Morgan et al
1210 N. 35th St.
Phoenix, AZ 85008

REMITTER IF DIFFERENT THAN APPLICANT:
Indexed amc 99660
Arw 99665

A M C

PURPOSE	FUND SYMBOL	AMOUNT
FILING FEE EARNED	140850	30.00
ADVANCE FILING FEE AND/OR RENTAL	14X6800	

ACRES	COUNTY	OLD LEASE	NEW LEASE
NEW LEASE		EFFECTIVE DATE	

	FUND SYMBOL	COUNTY	AMOUNT
APPLY: FILING FEE	140850		
ASSIGNMENT: COMPLETE AREA <input type="checkbox"/>	RENTAL		
PORTION OF AREA: ASSIGNED AREA			
RETAINED AREA	REFUND		
	RETAIN IN UNEARNED ACCOUNT		
	TOTAL		
	REMARKS		

OF INTEREST BUT NOT OF SPECIFIC AREA:

BOND FILED

NO BOND FILED

_____ BY _____ DATE _____

DO NOT ACCEPT THIS COPY AS A RECEIPT
ACCOUNTING ADVICE COPY

UNITED STATES
DEPARTMENT OF THE INTERIOR
BUREAU OF LAND MANAGEMENT

No. 973070

2-13-80 _____ DATE

_____ PARENT SERIAL NUMBER

_____ ASSIGNMENT SERIAL NUMBER

Mining Claim Location Notices(6): Verdstone No. 2-5 **SUBJECT**
APPLICANT: _____ **REMITTER IF DIFFERENT THAN APPLICANT:** _____

[George W. Morgan et al
1210 N. 35th St.
Phoenix, AZ 85008]

Oakland No. 2-3,
Entered am 99660
hw 91665

PURPOSE	FUND SYMBOL	AMOUNT
FILING FEE EARNED	140850	30.00
ADVANCE FILING FEE AND/OR RENTAL	14X6800	

ACRES	COUNTY	OLD LEASE	NEW LEASE
NEW LEASE _____	_____	_____	_____
_____	_____	_____	_____

	FUND SYMBOL	COUNTY	AMOUNT
APPLY: FILING FEE	140850	_____	_____
RENTAL	_____	_____	_____

ASSIGNMENT: COMPLETE AREA

PORTION OF AREA: ASSIGNED AREA

RETAINED AREA

REFUND _____

RETAIN IN UNEARNED ACCOUNT _____

TOTAL _____

REMARKS _____

OF INTEREST BUT NOT OF SPECIFIC AREA:

BOND FILED

NO BOND FILED

BY _____ DATE _____

DO NOT ACCEPT THIS COPY AS A RECEIPT
CASE FOLDER COPY

NOTICE!!

These documents have been scanned!

Do not place un-scanned documents beneath this notice!

Do not remove this notice from this file!

GPO Jacket No. 560-102
Print Order 61540
Rise Business Services, LLC
Job=AZ15 8/14/2019



Box Number= AZ15227



Claim Begin-End: AMC99660-AMC99665

2 Correspondence



AZ15227-3

AMC113312-AMC116478



United States Department of the Interior

BUREAU OF LAND MANAGEMENT

Arizona State Office
3707 N. 7th Street
P.O. Box 16563
Phoenix, Arizona 85011



IN REPLY REFER TO:

3800 (933) MH
A MC 99660

July 30, 1996

CERTIFIED MAIL - RETURN RECEIPT REQUESTED

Dear Mining Claimant:

The enclosed decision was previously sent by Certified Mail-Return Receipt Requested.

The Certified Card attached to the decision has not been returned to this office; therefore, it is unclear if you received the original copy.

If for some reason the original was not received, please consider this as your formal decision. The time frame for an appeal, if taken, will be based on the date you receive this second decision.

If you need additional information, please contact Mary Hyde at (602) 650-0518, Bureau of Land Management, Arizona State Office, P. O. Box 16563, Phoenix, Arizona, 85011.

Sincerely,

Mary Jo Yoas
Chief, Lands and
Minerals Adjudication

Enclosure

49788
269892
272801
275297

NOTICE OF ABANDONMENT

We, Anna Morgan, Linda Fancher and Robert Fancher, locators of the below listed unpatented lode mining claims, hereby give up all rights associated with these claims and declare these same claims Abandoned as of the Effective Date. The Effective Date is June 23, 1996. The claims to be abandoned are as follows:

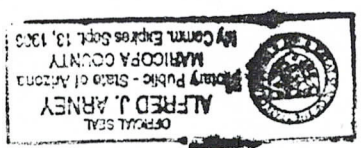
294678
273343
99660
234414
289039

Claim Name	BLM Serial No.
BVO Frac.No.1	* 234414
BVO Frac.No.2	* 289039
Verdstone No.3	* 99663
Verdstone No.5	* 99665
Big Deal	* 49792
Oakland	269845
Oakland No.2	* 99660
Oakland No.3	* 99661
HMC-1Frac.	* 269930
HMC 20,21	* 273348,273349
HMC 22	* 247350 273350
HMC 23-26	* 269913-269916
HMC 31-34	* 269921-269924
HMC 300-305	* 272801-272806
HMC 306-307 Frac.	* 275297-275298
HMC 400-403,405-411	* 272807-272810, 272812-272818
G.A.M. #30	* 294678

RECEIVED
BLM, AZ STATE OFFICE
JUL 11 1 47 PM '96
PHOENIX, ARIZONA

All of the above unpatented claims are located in Section 10, Township 1S, Range 14W, County of YUMA, State of ARIZONA.

Anna Morgan
Anna Morgan

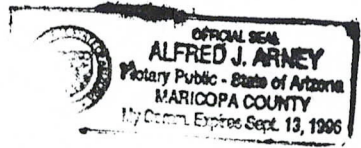


STATE OF Arizona
County of Maricopa) ss:

On this 9th day of July, 1996, personally appeared before me, a notary public, Anna Morgan, who acknowledged that he executed the above instrument.

Alfred J. Arney
Notary Public

My Commission Expires:
Sept 13, 1996
[SEAL]



* Closed by decisions issued
6/12/96

Robert Fancher
Robert Fancher

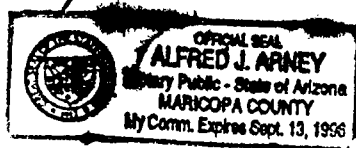
STATE OF Arizona)
County of Maricopa) ss:

On this 9th day of July, 1996, personally appeared before me, a notary public, Robert Fancher, who acknowledged that he executed the above instrument.

Alfred J. Arney
Notary Public

My Commission Expires:

Sept 13, 1996
[SEAL]



Linda Fancher
Linda Fancher

STATE OF Arizona)
County of Maricopa) ss:

On this 9th day of July, 1996, personally appeared before me, a notary public, Linda Fancher, who acknowledged that he executed the above instrument.

Alfred J. Arney
Notary Public

My Commission Expires:

Sept 13, 1996
[SEAL]



RECEIVED
BLM. AZ STATE OFFICE
JUL 11 1 47 PM 1996
PHOENIX, ARIZONA

Melvin Morgan
Melvin Morgan

STATE OF Arizona)
County of Maricopa)ss:

On this day of 9th July 1996, personally appeared before me, a notary public,
Melvin Morgan who acknowledged that he executed the above instrument.

Alfred J. Arney
Notary Public

My Commission Expires:

Sept 13, 1996
[SEAL]



RECEIVED
B.L.M. AZ STATE OFFICE
JUL 11 1 47 PM '96
PHOENIX, ARIZONA



United States Department of the Interior

BUREAU OF LAND MANAGEMENT

Arizona State Office
3707 North 7th Street
P.O. Box 16563

Phoenix, AZ 85011-6563

In reply refer to:

3800 (933) MH
A MC 99660

JUN 12 1996

CERTIFIED MAIL - RETURN RECEIPT REQUESTED

DECISION

Mining Claimant(s)	:	Mining Claim(s),
as Shown on the	:	Mill Site(s) and Tunnel
Enclosed Sheet(s)	:	Site(s) as Shown on the
	:	Enclosed Sheet(s)

MINING CLAIMS, MILL SITES AND TUNNEL SITES DECLARED ABANDONED

Claimants are required to pay a nonrefundable maintenance fee of \$100 or submit a small miner's maintenance fee waiver for each claim/site for each specified assessment year. These requirements were established by Public Laws 102-381, 106 Stat. 1374, dated October 5, 1992, and 103-66, 107 Stat. 405, dated August 10, 1993, and the regulations implemented August 30, 1994, at 43 CFR 3833.1-5, 1-6, and 1-7.

The BLM records do not show receipt of a maintenance fee payment or exemption for the mining claim(s), mill site(s) and tunnel site(s) listed on the enclosed sheet(s) on or before August 31, 1995.

If the maintenance fee or other exemption was timely submitted to the BLM, Arizona State Office for 1996, please furnish proof to this office no later than 30 days from receipt of this Decision.

If the proof is not furnished during the 30-day period, the mining claim(s), mill site(s), and/or tunnel site(s) will be removed from the BLM records as abandoned and void.

Mary Jo Yoas

Mary Jo Yoas
Chief, Lands and Minerals
Operations Section

ENTERED IN COMPUTER
JUN 12 1996

Enclosure

Cloud 99660-99661
99663
99665
8/31/95 MH



Rediscover Your Public Lands

Is your RETURN ADDRESS completed on the reverse side?

SENDER:

- Complete items 1 and/or 2 for additional services.
- Complete items 3, 4a, and 4b.
- Print your name and address on the reverse of this form so that we can return this card to you.
- Attach this form to the front of the mailpiece, or on the back if space does not permit.
- Write "Return Receipt Requested" on the mailpiece below the article number.
- The Return Receipt will show to whom the article was delivered and the date delivered.

I also wish to receive the following services (for an extra fee):

1. Addressee's Address
2. Restricted Delivery

Consult postmaster for fee.

3. Article Addressed to:

Elvin Y. Morgan
1210 N. 35th Ave
Phoenix, AZ 85008

4a. Article Number

764935

4b. Service Type

- | | |
|--|---|
| <input type="checkbox"/> Registered | <input checked="" type="checkbox"/> Certified |
| <input type="checkbox"/> Express Mail | <input type="checkbox"/> Insured |
| <input checked="" type="checkbox"/> Return Receipt for Merchandise | <input type="checkbox"/> COD |

7. Date of Delivery

Amc 991010

5. Received By: (Print Name)

Anna R Morgan


8. Addressee's Address (Only if requested and fee is paid)

6. Signature: (Addressee or Agent)

X

Thank you for using Return Receipt Service.

UNITED STATES POSTAL SERVICE



First-Class Mail
Postage & Fees Paid
USPS
Permit No. G-10

● Print your name, address, and ZIP Code in this box ●

Bureau of Land Management
Arizona State Office (933A)
P.O.Box 16563
Phoenix, AZ 85011-6563

1996

MISSING ASSESSMENT LIST BY SERIAL NUMBER

PAGE 001

LEAD OWNER

MORGAN ELVIN Y
1210 N 35TH ST
PHOENIX AZ 85008

CO-OWNERS
NONE

ARIZONA LEAD FILE NUMBER - 99660

CASE TYPE	SERIAL NUMBER	CLAIM NAME	LAST ASSMT.	CASE TYPE	SERIAL NUMBER	CLAIM NAME	LAST ASSMT.
LD	99660	OAKLAND NO. 2	1995	LD	99661	OAKLAND NO. 3	1995
LD	99663	VERDSTONE NO. 3	1995	LD	99665	VERDSTONE NO. 5	1995



United States Department of the Interior

BUREAU OF LAND MANAGEMENT
ARIZONA STATE OFFICE
3707 N. 7th Street
Phoenix, Arizona 85014
(602) 241-5550

IN REPLY REFER TO:

A MC 163019 and
A MC 163020
(943-PB)

March 26, 1985

Mr. James N. Marin

NOTICE TO MINING CLAIMANTS

Your annual filing of an affidavit of assessment work or notice of intention to hold did not contain the required Bureau of Land Management serial number assigned to each claim.

We have researched our records and determined the number to be:

A MC 163019	D.F.M. #31
A MC 163020	D.F.M. #33

Our records for the claim(s) have been updated to show receipt of the required annual filing for 1984.

The regulations under 43 CFR Subpart 3833 state: "Citing the serial number shall comply with the requirement in the Act to file an additional description of the claim.

To receive proper credit in the future, in addition to naming each claim on the affidavit, always include the correct serial numbers assigned to each of the mining claims, mill or tunnel sites.

Sincerely,

Don R. Mitchell
Chief, Branch of Lands
and Minerals Operations

Enclosure
Annual Filing Received



United States Department of the Interior

IN REPLY REFER TO
MCS-943

BUREAU OF LAND MANAGEMENT
ARIZONA STATE OFFICE
2400 VALLEY BANK CENTER
PHOENIX, ARIZONA 85073

August 3, 1983

NOTICE TO MINING CLAIMANTS

Your annual filing of an Affidavit of Assessment Work or Notice of Intention to Hold received in this office did not contain all of the correct Bureau of Land Management Serial Numbers assigned to each claim.

Below are the names of the claims, serial numbers erroneously listed on the affidavit and the correct serial numbers according to our records:

<u>Name of Claim(s)</u>	<u>Incorrect Serial Number(s)</u>	<u>Correct Serial Number(s)</u>
RP # 1 - RP #51	A MC 02939 - 02990	A MC 159281 - 159332
BVO #1 - BVO #23	A MC 03390 - 03405	A MC 159333 - 159350
HM #1 - HM #46	A MC 03408 - 03451	A MC 159351 - 159394
SH #1 - SH #52	A MC 03452 - 03489	A MC 159395 - 159432
RPX #1 - RPX #30	A MC 03494 - 03523	A MC 159434 - 159466
BM #1 - BM #9	A MC 03524 - 03532	A MC 159467 - 159475
BVO #28 - BVO #50	A MC 03533 - 03549	A MC 159476 - 159493
RA #1 - RA #16	A MC 06771 - 06786	A MC 163003 - 163018
DFM #31, DFM #33	A MC 06765 - 06766	A MC 163019 - 163020
CP #1 - CP #4	A MC 06767 - 06770	A MC 163021 - 163024
RA #17 - RA #32	A MC 06787 - 06802	A MC 163025 - 163040

The Regulations under 43 CFR Subpart 3833 state: "Citing the Serial Number shall comply with the requirement in the Act to file an additional description of the claim."

To receive proper credit in the future, in addition to naming each claim on the affidavit, always include the correct Serial Numbers assigned to each of the mining claims, mill or tunnel sites.

Sincerely,

Mario L. Lopez
Chief, Branch of Lands and Minerals
Operations

A MC 99660 thru
A MC 99665 (952)

August 1, 1980

Mr. George W. Morgan
1210 North 35th Street
Phoenix, Arizona 85008

Dear Mr. Morgan:

This letter is to identify the serial numbers we have assigned to the mining claim location notices filed in this office on February 13, 1980.

<u>Serial Number</u>	<u>Name of Claim</u>
A MC 99660 and A MC 99661	Oakland No 2 and No 3
A MC 99662 thru A MC 99665	Verdstone No 2 thru No 5

Please refer to the claim names and the serial numbers in any future correspondence.

A photocopy of your recorded Affidavit of Labor Performed or Notice of Intent to Hold for the 1979-1980 assessment year should be filed in this office on or before December 30, 1980. To be acceptable, the affidavit must show the work done during the period noon September 1, 1979 to noon September 1, 1980. No fee is required.

Sincerely,

Robert L. Peterson
Chief, Branch of Records
and Data Management

Enclosure:
Regulations 43 CFR 3833

BAhearn:eih

RECEIVED
STATE OF

APR 23 7 45 AM '80

PHOENIX, ARIZONA

1210 North 35th. Street
Phoenix, Arizona. 85008
April 22, 1980.

Mr. Robert L. Peterson
Chief, Branch of Records & Data Management
Bureau of Land Management
2400 Valley Bank Center
Phoenix, Arizona. 85073

Dear Mr. Peterson;

In a letter dated 2-11-80 I enclosed copies of six " Notices of Mining Claim Locations " recorded in Yuma County, Arizona. Each notice contained a map showing location of claims. My check for \$ 30.00 for BLM recordation was also enclosed.

The names of the claims are; OAKLAND NOS. 2 and 3; and VERDSTONE NOS. 2,3,4 & 5. I recieved a receipt NO. 973070 dated 2-13-80 from BLM for the \$ 30.00 recordation fees. However, to date I have not received the BLM Serial numbers for these claims. I will appreciate your help in getting the serial numbers.

Sincerely yours;


George W. Morgan

275-6104

Called 4/25/80 to explain backlog B9.

A MC
90660

RECEIVED
B.L.M. AZ STATE OFFICE

FEB 13 1980

10:00 A.M.
PHOENIX, ARIZONA

1210 North 35th. Street
Phoenix, Arizona. 85008
February 11, 1980

Bureau of Land Management
2400 Valley Bank Center
Phoenix, Arizona. 85037

Dear Sirs;


Please record the six enclosed " Notice of Mining Claim Location " documents listed below. They have been recorded in Yuma County, and each contains a map showing location of claims.

Name of Claims

1. Oakland NO. 2.
2. Oakland NO. 3.
3. Verdstone NO. 2.
4. Verdstone NO. 3.
5. Verdstone NO. 4.
6. Verdstone NO. 5.

My check for \$ 30.00 is enclosed to cover your recording fees.

Sincerely yours,


George W. Morgan

AHC
99660

NOTICE!!

These documents have been scanned!

Do not place un-scanned documents beneath this notice!

Do not remove this notice from this file!

GPO Jacket No. 560-102
Print Order 61540
Rise Business Services, LLC
Job=AZ15 8/14/2019



Box Number= AZ15227



Claim Begin-End: AMC99660-AMC99665

3 Transfers



AZ15227-3

AMC113312-AMC116478

STATE OF

Florida

COUNTY OF

DuSburg ^{SS}

On

12/23/96
(date)

before me,

E. MAUREEN LANCASTER
(name and title of officer taking Acknowledgement)

, personally appeared GEORGE MORGAN, JR

& ANNE R. MORGAN


(name(s) of person(s) signing instrument)

personally known to me (or proved to me on the basis of satisfactory evidence) to be the person(s) whose name(s) is/are subscribed to the within instrument and acknowledged to me that he/she/they executed the same in his/her/their authorized capacity(ies), and that by his/her/their signature(s) on the instrument the person(s), or the entity upon behalf of which the person(s) acted, executed the instrument.

RECEIVED
B.L.N. AZ STATE OFFICE
JAN 21 1 56 PM '97
PHOENIX, ARIZONA

WITNESS my hand and official seal.

E. Maureen Lancaster
Signature




E. MAUREEN LANCASTER
My Comm Exp: 2/08/98
Bonded By Service Ins
No. CC345643
 Personally Known Other I.D.

Read the instructions and other important information on the package. When using this form you will be acting as your own attorney since Rediform, its advisors and retailers do not render legal advice or services. Rediform, its advisors and retailers assume no liability for loss or damage resulting from the use of this form.

REDIFORM, 10298

QUITCLAIM DEED

Dated:



NOTICE!!

These documents have been scanned!

Do not place un-scanned documents beneath this notice!

Do not remove this notice from this file!

GPO Jacket No. 560-102
Print Order 61540
Rise Business Services, LLC
Job=AZ15 8/14/2019



Box Number= AZ15227



Claim Begin-End: AMC99660-AMC99665

4 Annual Filings



AZ15227-3

AMC113312-AMC116478

UNITED STATES
DEPARTMENT OF THE INTERIOR
BUREAU OF LAND MANAGEMENT

47

269844
PER 99660

MAINTENANCE FEE WAIVER CERTIFICATION

FORM APPROVED 49788
OMB NO. 1004-0114
Expires: January 31, 2020

SEE INSTRUCTIONS ON PAGE 2

2019
2020
273343

- This small miner waiver is filed for the assessment year beginning on September 1, 2018 and ending on September 1, 2019.
- The undersigned and all related parties owned ten or fewer mining claims, mill, or tunnel sites located and maintained on Federal lands in the United States of America on September 1, 2019.
- The undersigned have performed the assessment work required by law for each mining claim listed prior to filing this waiver and understand that by filing this form, the undersigned must file an affidavit of assessment work with the Bureau of Land Management (BLM) by the December 30th following the filing of this waiver.
- The undersigned understand that if the assessment work obligation has not yet come due under 30 U.S.C. 28 (for those claims in their first assessment year only), a notice of intent to hold reciting this condition must be recorded by the December 30th following the filing of this waiver.
- The undersigned understand that mill and tunnel sites may also be listed on this waiver and be waived from payment of the maintenance fee, and that a notice of intent to hold for these sites is required to be filed with the BLM by the December 30th following the filing of this waiver.
- The undersigned understand and acknowledge that pursuant to 43 U.S.C. 1212 and 18 U.S.C. 1001, the filing or recording of a false, fictitious, or fraudulent document with the BLM may result in a fine of up to \$250,000, a prison term not to exceed five years, or both.
- The mining claims, mill or tunnel sites for which this waiver from payment of the maintenance fees is requested are:

CLAIM OR SITE NAME	BLM RECORDATION SERIAL NUMBER
1. Verdstone 1	✓ AMC 269844
2. Verdstone 2	AMG 099662
3. Verdstone 4	AMC 099664
4. Bronco	AMC 049788
5. Bronco III	AMC 049789
6. HMC 14	AMC 273343
7. HMC 15	AMC 273344
8. HMC 17	AMC 273345
9. HMC 18	AMC 273346
10. HMC 19	AMC 273347

The owner(s) (claimants) of the above mining claims and sites are:

ROBERT L. FANCHER
(Owner's Name - Please Print)
2203 E. Heatherbrae
(Owner's Mailing Address)

Robert L. Fancher
(Owner's Signature)
phx
(City)
AZ, 85016
(State) (Zip Code)

(Owner's Name - Please Print)

(Owner's Mailing Address)

(Owner's Signature)

(City) (State) (Zip Code)

(Owner's Name - Please Print)

(Owner's Mailing Address)

(Owner's Signature)

(City) (State) (Zip Code)

(Owner's Name - Please Print)

(Owner's Mailing Address)

(Owner's Signature)

(City) (State) (Zip Code)

(Continued on page 2)

ENTERED
SEP 18 2019
BY: [Signature]

RECEIVED
MAY STATE OFFICE
2019 JUN - 11 3:53
PHOENIX, ARIZONA

(Owner's Name - Please Print)	(Owner's Signature)		
(Owner's Mailing Address)	(City)	(State)	(Zip Code)
(Owner's Name - Please Print)	(Owner's Signature)		
(Owner's Mailing Address)	(City)	(State)	(Zip Code)
(Owner's Name - Please Print)	(Owner's Signature)		
(Owner's Mailing Address)	(City)	(State)	(Zip Code)
(Owner's Name - Please Print)	(Owner's Signature)		
(Owner's Mailing Address)	(City)	(State)	(Zip Code)

18 U.S.C. 1001 and 43 U.S.C. 1212 make it a crime for any person knowingly and willfully to make to any department or agency of the United States any false, fictitious or fraudulent statements or representations as to any matter within its jurisdiction.

INSTRUCTIONS

1. This certification is made under the provisions of 43 U.S.C. § 1744 and 30 U.S.C. §28-28k and the regulations thereunder (43 CFR Part 3830).
2. The claimant(s) must fill in the dates in paragraph 1 for the beginning and ending of the assessment year for which this waiver is sought.
3. The claimant(s) must fill in the date in paragraph 2 for the beginning of the assessment year for which this waiver is sought.
4. All claim and site names and BLM serial numbers must be listed for the mining claims, mill sites, and tunnel sites for which the waiver is sought.
5. All owners of the mining claims, mill sites, and tunnel sites and their addresses must be given.
6. This waiver form must be signed by all the claimants or their designated agent, in original form. If an agent is designated, a notarized designation of agent, signed by all of the claimants with proper address given, must be submitted with this waiver.
7. This form must be filed no later than September 1st for the upcoming assessment year in the BLM State Office where the mining claims or sites are recorded, or the waiver cannot be granted by the BLM. (Example: To obtain a waiver for the assessment year 2012, which begins on September 1, 2011, you must qualify for and file for a waiver no later than September 1, 2011, in the proper BLM State Office.)
8. For all mining claims which require assessment work, you must record an affidavit of labor on or before the December 30th immediately following the filing of this waiver. For all other mining claims or sites waived, you must record a notice of intent to hold on or before the December 30th immediately following the filing of this waiver.
9. Mill and tunnel sites may also be listed on this waiver and be waived from payment of the maintenance fee. A notice of intent to hold for these sites is required to be filed by the December 30th following the filing of this waiver.

RECEIVED
 BLM STATE OFFICE
 PHOENIX, ARIZONA
 JAN - 4 P 3:53

FOR OFFICIAL USE ONLY

NOTICES

The Privacy Act and 43 CFR 2.223(d) require that you be furnished the following information in connection with the information requested by this form.

AUTHORITY: 30 U.S.C. 28f and 43 CFR part 3835 permit collection of the information requested by this form.

PRINCIPAL PURPOSE: The BLM will use the information you provide to verify that the owner(s) (claimants(s)) of a mining claim has/have complied with 30 U.S.C. 28f and 43 CFR part 3835 and is/are entitled to perform assessment work in lieu of paying the maintenance fee for the mining claims listed on this form.

ROUTINE USES: The BLM will only disclose this information in accordance with the provisions at 43 CFR 2.231(b) and (c).

EFFECT OF NOT PROVIDING INFORMATION: Disclosure of the requested information is required by 30 U.S.C. 28f and 43 CFR part 3835 for those claimants qualified to request the small miner waiver allowed. Failure to submit all the requested information or to complete this form will delay the BLM's processing of the form and may preclude the BLM's acceptance of the maintenance fee waiver request, which may result in forfeiture of the mining claim or site by the claimant.

The Paperwork Reduction Act requires us to inform you that:

The BLM collects this information to determine whether or not you are qualified for waiver of maintenance fees.

Submission of the requested information is necessary to obtain or retain a benefit.

You do not have to respond to this or any other Federal agency-sponsored information collection unless it displays a currently valid OMB control number.

BURDEN HOURS STATEMENT: Public reporting burden for this form is estimated to average 20 minutes per response, including the time for reviewing instructions, gathering and maintaining data, and completing and reviewing the form. You may submit comments regarding the burden estimate or any other aspect of this form to: U.S. Department of the Interior, Bureau of Land Management (1004-0114), Bureau Information Collection Clearance Officer (WO-630), Mail Stop 401 LS, 1849 C St., N.W., Washington, D.C. 20240.

RECEIVED
BLM STATE OFFICE
2019 JUN -4 P 3:53
PHOENIX, ARIZONA

21

269844
99660

FORM APPROVED 49788
OMB NO. 1004-0114

Expires: January 31, 2020
RST 273343

MAINTENANCE FEE WAIVER CERTIFICATION

SEE INSTRUCTIONS ON PAGE 2

RST

- This small miner waiver is filed for the assessment year beginning on September 1, 2017 and ending on September 1, 2018
- The undersigned and all related parties owned ten or fewer mining claims, mill, or tunnel sites located and maintained on Federal lands in the United States of America on September 1, 2018 RST
- The undersigned have performed the assessment work required by law for each mining claim listed prior to filing this waiver and understand that by filing this form, the undersigned must file an affidavit of assessment work with the Bureau of Land Management (BLM) by the December 30th following the filing of this waiver.
- The undersigned understand that if the assessment work obligation has not yet come due under 30 U.S.C. 28 (for those claims in their first assessment year only), a notice of intent to hold reciting this condition must be recorded by the December 30th following the filing of this waiver.
- The undersigned understand that mill and tunnel sites may also be listed on this waiver and be waived from payment of the maintenance fee, and that a notice of intent to hold for these sites is required to be filed with the BLM by the December 30th following the filing of this waiver.
- The undersigned understand and acknowledge that pursuant to 43 U.S.C. 1212 and 18 U.S.C. 1001, the filing or recording of a false, fictitious, or fraudulent document with the BLM may result in a fine of up to \$250,000, a prison term not to exceed five years, or both.
- The mining claims, mill or tunnel sites for which this waiver from payment of the maintenance fees is requested are:

CLAIM OR SITE NAME	BLM RECORDATION SERIAL NUMBER
1. Verdstone 1	AMC 269844
2. Verdstone 2	AMC 099662
3. Verdstone 4	AMC 099664
4. Bronco	AMC 049788
5. Bronco III	AMC 049789
6. HMC 14	AMC 273343 RST
7. HMC 15	AMC 273344
8. HMC 17	AMC 273345
9. HMC 18	AMC 273346
10. HMC 19	AMC 273347

The owner(s) (claimants) of the above mining claims and sites are:


ROBERT S. FANCHER (Owner's Name - Please Print) Robert S. Fancher (Owner's Signature)
 2203, E Heatherbrae (Owner's Mailing Address) pha (City) AZ 85016 (State) (Zip Code)

LINDA M. FANCHER (Owner's Name - Please Print) (personal Rep.) Robert S. Fancher (Owner's Signature)
 2203 E HEATHERBRAE (Owner's Mailing Address) PHOENIX (City) AZ 85016 (State) (Zip Code)

(Owner's Name - Please Print) (Owner's Signature)
 (Owner's Mailing Address) PHOENIX, ARIZONA (City) (State) (Zip Code)

(Owner's Name - Please Print) 2018 APR 12 A 10:58 (Owner's Signature)
 (Owner's Mailing Address) RECEIVED (City) (State) (Zip Code)

(Continued on page 2)



RST

(Owner's Name - Please Print)	(Owner's Signature)
(Owner's Mailing Address)	(City) (State) (Zip Code)

(Owner's Name - Please Print)	(Owner's Signature)
(Owner's Mailing Address)	(City) (State) (Zip Code)

(Owner's Name - Please Print)	(Owner's Signature)
(Owner's Mailing Address)	(City) (State) (Zip Code)

(Owner's Name - Please Print)	(Owner's Signature)
(Owner's Mailing Address)	(City) (State) (Zip Code)

18 U.S.C. 1001 and 43 U.S.C. 1212 make it a crime for any person knowingly and willfully to make to any department or agency of the United States any false, fictitious or fraudulent statements or representations as to any matter within its jurisdiction.

INSTRUCTIONS

1. This certification is made under the provisions of 43 U.S.C. § 1744 and 30 U.S.C. §28-28k and the regulations thereunder (43 CFR Part 3830).
2. The claimant(s) must fill in the dates in paragraph 1 for the beginning and ending of the assessment year for which this waiver is sought.
3. The claimant(s) must fill in the date in paragraph 2 for the beginning of the assessment year for which this waiver is sought.
4. All claim and site names and BLM serial numbers must be listed for the mining claims, mill sites, and tunnel sites for which the waiver is sought.
5. All owners of the mining claims, mill sites, and tunnel sites and their addresses must be given.
6. This waiver form must be signed by all the claimants or their designated agent, in original form. If an agent is designated, a notarized designation of agent, signed by all of the claimants with proper address given, must be submitted with this waiver.
7. This form must be filed no later than September 1st for the upcoming assessment year in the BLM State Office where the mining claims or sites are recorded, or the waiver cannot be granted by the BLM. (Example: To obtain a waiver for the assessment year 2012, which begins on September 1, 2011, you must qualify for and file for a waiver no later than September 1, 2011, in the proper BLM State Office.)
8. For all mining claims which require assessment work, you must record an affidavit of labor on or before the December 30th immediately following the filing of this waiver. For all other mining claims or sites waived, you must record a notice of intent to hold on or before the December 30th immediately following the filing of this waiver.
9. Mill and tunnel sites may also be listed on this waiver and be waived from payment of the maintenance fee. A notice of intent to hold for these sites is required to be filed by the December 30th following the filing of this waiver.

PHOENIX ARIZONA
 RECEIVED
 BLM STATE OFFICE
 APR 12 10:59 AM '11
 FOR OFFICIAL USE ONLY

CERTIFICATE OF TRUST

The undersigned trustors hereby certify the following:

1. This Certificate of Trust relates to the **FANCHER TRUST DATED JANUARY 12, 2007** (the "trust") created by trust agreement (the "trust agreement").
2. This is a revocable trust.
3. The names of the trustors are **ROBERT LEE FANCHER** and **LINDA M. FANCHER**.
4. The names of each original trustee are **ROBERT LEE FANCHER** and **LINDA M. FANCHER**. This authority is provided by the following provision in the Declaration of Trust: "We hereby designate ourselves as the primary trustees of this trust. Either or both of us may exercise dominion and control over any and all of the trust assets. Upon the death of one of us, the survivor shall continue to act as the primary trustee of this trust with full power and authority to deal with any and all of the assets of this trust in any manner that said survivor sees fit, except as otherwise provided in Article Two of this trust."
5. The name and address of each trustee empowered to act under the trust agreement at the time of the execution of this Certificate of Trust are:

Primary: **ROBERT LEE FANCHER** and **LINDA M. FANCHER**
2203 E. Heatherbrae Dr.
Phoenix, Arizona 85016

Successor: **KRISTIE LYNN FANCHER**

Alternate Successor: **ROBERT LYNN FANCHER**

Authority of the successor trustee(s) is provided by the following provisions in the Declaration of Trust: "We designate **KRISTIE LYNN FANCHER** as the successor trustee of this trust. Our successor trustee is to assume the duties as trustee hereunder upon the resignation of both of us or the survivor of us, the death of the survivor of us, the disappearance of both of us or the survivor of us, or if both of us or the survivor of us is certified in writing to be incompetent as provided under Article Five of this Declaration of Trust. Except as otherwise specified within the provisions of this Declaration of Trust, in the event of the incompetency or resignation of both of us or the survivor of us, our successor trustee is to use the income and assets of this trust exclusively for the health, education, support, and maintenance of both of us or the survivor of us.

If **KRISTIE LYNN FANCHER** is unable or unwilling to act as successor trustee, we designate **ROBERT LYNN FANCHER** as successor trustee to serve with all rights and responsibilities given to the original successor trustee."

Trust assets should be titled in the name of the **FANCHER TRUST DATED JANUARY 12, 2007**.

RECEIVED
2010 APR 12 A 10:35
PHOENIX, ARIZONA

- 7. The trustee(s) are authorized by the trust agreement to have all the rights, powers and authority to deal with and manage the assets of this trust that an individual owner would have if there were no trust and the trustee(s) were acting as legally competent individual(s) dealing with their own property. This includes, but is by no means limited to the right to borrow against or pledge any of the trust assets, including the right to mortgage real estate and margin stocks or other securities owned by the trustee(s) of the trust. This includes all powers now or hereafter conferred upon trustee(s) by applicable state law, and also those powers appropriate to the orderly and effective administration of the trust.
- 8. The undersigned hereby represent that the statements contained in this Certificate of Trust are true and correct, and that there are no other provisions in the trust agreement or amendments to it that limit the powers of the trustee(s) to sell, convey, pledge, mortgage, lease, manage, operate, control, transfer title, divide, convert, allot or sell upon deferred payments trust property, including real and personal property, that would create liability for any third party relying on this document as authorization for trustee(s)' authority.
- 9. This trust has not been revoked, modified, or amended in any manner which would cause the representations in this certification of trust to be incorrect. This Certificate of Trust is being signed by all currently acting trustees of the trust.

Robert Lee Fancher

 ROBERT LEE FANCHER

Linda M. Fancher


 LINDA M. FANCHER

STATE OF ARIZONA)
) SS:
 COUNTY OF MARICOPA)

Personally came before me this 12th day of January, 2007, the above named **ROBERT LEE FANCHER** and **LINDA M. FANCHER**, to me known to be the persons who executed the foregoing instrument and acknowledged the same.

Karen J. Cooley

 Karen J. Cooley, Notary Public
 Maricopa County, Arizona
 My Commission Expires 8/1/2009



81-09

2007 JAN 12 AM 10:25
 RECEIVED

CERTIFICATION OF VITAL RECORDS

ORIGINAL
STATE COPY

STATE OF ARIZONA
DEPARTMENT OF HEALTH SERVICES-BUREAU OF VITAL RECORDS
CERTIFICATE OF DEATH

State File Number
102-2018-001720

1. DECEDENT'S LEGAL NAME (FIRST, MIDDLE, LAST, SUFFIX)		2. AKA'S (IF ANY)		3. DATE OF DEATH	
LINDA, MAXINE, FANCHER				01/12/2018	
4. SEX	5. SOCIAL SECURITY NUMBER	6. DATE OF BIRTH	7. AGE		
FEMALE		08/06/1942	75 YEARS		
8. CITY/TOWN, COUNTY AND ZIP OR LOCATION OF DEATH					
MESA, MARICOPA, 85206					
9. PLACE OF DEATH (TYPE OF PLACE OF DEATH AND FACILITY NAME/ADDRESS)					
INPATIENT - BANNER BAYWOOD MEDICAL CENTER					
10. BIRTHPLACE (CITY AND STATE OR FOREIGN COUNTRY)		11. MARITAL STATUS		12. NAME OF SURVIVING SPOUSE PRIOR TO FIRST MARRIAGE (FIRST, MIDDLE, LAST, SUFFIX)	
PHOENIX, ARIZONA		MARRIED		ROBERT, LEE, FANCHER	
13. DECEDENT'S USUAL RESIDENCE ADDRESS (STREET, CITY, COUNTY, STATE, ZIP)					
2203 E HEATHERBRAE DRIVE, PHOENIX, MARICOPA, AZ, 85016					
14. DECEDENT'S HISPANIC ORIGIN(S)		15. DECEDENT'S RACE(S)		16. EVER IN ARMED FORCES	
NO, NOT SPANISH/HISPANIC/LATINO		WHITE		NO	
17. OCCUPATION		18. FATHER'S NAME (FIRST, MIDDLE, LAST, SUFFIX)			
HOMEMAKER		CARL, HAMILTON, POWELL			
19. MOTHER'S NAME PRIOR TO FIRST MARRIAGE (FIRST, MIDDLE, LAST, SUFFIX)		20. INFORMANT'S NAME (FIRST, MIDDLE, LAST, SUFFIX)			
GERTRUDE, BEATRICE, HUFF		ROBERT, LEE, FANCHER			
21. RELATIONSHIP				22. INFORMANT'S MAILING ADDRESS	
SPOUSE				2203 E HEATHERBRAE DRIVE, PHOENIX, AZ, 85016	
23. NAME AND ADDRESS OF FUNERAL FACILITY OR RESPONSIBLE PERSON		24. FUNERAL DIRECTOR'S NAME OR RESPONSIBLE PERSON		25. LICENSE NUMBER	
LAKESHORE MORTUARY 1815 S DOBSON ROAD, MESA, AZ, 85202		KRISTEN, ROBBINS		F1182	
26. METHOD(S) OF DISPOSITION		27. NAME AND LOCATION OF 1ST DISPOSITION FACILITY		28. NAME AND LOCATION OF 2ND DISPOSITION FACILITY	
CREMATION		MELCHER'S MISSION CREMATORY, MESA, AZ, US			
MEDICAL CERTIFICATION SECTION CAUSE OF DEATH PART I					
IMMEDIATE CAUSE OF DEATH		29. A		30. APPROXIMATE INTERVAL	
RESPIRATORY FAILURE				1 HOUR	
DUE TO OR AS A CONSEQUENCE OF:		31. B		32. APPROXIMATE INTERVAL	
PNEUMONIA				4 DAYS	
DUE TO OR AS A CONSEQUENCE OF:		33. C		34. APPROXIMATE INTERVAL	
DUE TO OR AS A CONSEQUENCE OF:		35. D		36. APPROXIMATE INTERVAL	
CAUSE OF DEATH PART II					
37. OTHER SIGNIFICANT CONDITIONS CONTRIBUTING TO THE DEATH BUT NOT RESULTING IN THE UNDERLYING CAUSE GIVEN IN PART I:		38. INJURY?	39. INJURY AT WORK?	40. MANNER OF DEATH	41. TIME OF DEATH
PULMONARY FIBROSIS		NO		NATURAL DEATH	04:57 AM
		42. WAS AN AUTOPSY PERFORMED?	43. WERE AUTOPSY FINDINGS AVAILABLE TO COMPLETE THE CAUSE OF DEATH?		
		NO			
CAUSE AND MANNER CERTIFICATION					
TO THE BEST OF MY KNOWLEDGE, THE INFORMATION ABOVE IS CORRECT AND THE DEATH OCCURRED DUE TO THE CAUSE(S) AND MANNER STATED.		44. NAME OF PERSON COMPLETING CAUSE OF DEATH		45. DATE CERTIFIED	
		DHEERAJ, BOBBA		01/15/2018	
46. CERTIFIER'S ADDRESS					
6644 E BAYWOOD AVENUE, MESA, AZ, 85206					

Date Registered: 01/16/2018

Date Issued: 01/24/2018

VS-48 Rev. 08/2017



This is a true and correct copy of the original as filed with the Arizona Department of Health Services, Bureau of Vital Records, Phoenix, Arizona.

Kristen Robbins
KRISTAL COLBURN
ASSISTANT STATE REGISTRAR

ARIZONA DEPARTMENT OF HEALTH SERVICES

ANY ALTERATION OR ERASURE VOIDS THIS CERTIFICATE

269844
99660
49788
273343

Affidavit Of Work Performed

State of Arizona}

SS.

County of Yuma}

Being aduly sworn citizen of the United States, I Robert Fancher, whose address is 2203 E. Heatherbrae Dr, Phoenix, AZ 85016, owner of the below listed unpatented lode mine claims.

<u>CLAIM NAME</u>	<u>BLM SERIAL NO.</u>	<u>COUNTY BOOK PAGE</u>	
Verdstone 1	269844	1424	111
Verdstone 2	099662	1424	464
Verdstone 4	099664	1424	466
Bronco	049788	1424	470
Bronco III	049789	1424	468
HMC 14	273343	1551	124
HMC 15	273344	1551	126
HMC 17	273345	1551	128
HMC 18	273346	1551	130
HMC 19	273347	1551	132

Located in section 2 and 10, township 1S, range 14W, Yuma County, Arizona.

Labor was performed or improvements made, of the value at least one hundred (\$100.00) per claim, on and for the benefit of the claims listed above. The total amount of money and labor expended was in excess of \$1,100.00. The expenditures and labor consisted of above ground exploration and road development. The expenditures and labor were made for the assessment year-end at noon, September 1, 2018 and were made between January 1 and August 30, 2018. The expenditures and labor were made at the expense of the owner.

The bureau of Land Management serial numbers listed above constitutes a description of the claims as provided in 43 C.F.R.S/S 3833.2-2(a)(1).

There is no change in the mailing address of the owner of the claims.


Robert Fancher
Robert Fancher

Acknowledgements

State of Arizona)
County of Maricopa) SS.

On the 2 day of May, 2018 personally appeared before me a notary public, Robert Fancher, who acknowledged that he executed the above instrument.

[Signature]
Notary Public
My commission expires 1-6-2022



RECEIVED
2018 MAY - 11 A 10:00
PHOENIX, ARIZONA

**DEPARTMENT OF THE INTERIO
BUREAU OF LAND MANAGEMENT
MINING CLAIMS
(MASS) Serial Register Page**

RunDate/Time:05/04/18 10:07 AM

Page: 1 of 2

01 05-10-1872;017STAT0091;30USC26,28,34
Case Type 384101: LODE CLAIM
Commodity:
Claim Name: VERDSTONE #1
Case Disposition: ACTIVE
Required Maintenance Fee: \$155.00

Total Acres
20.660

Serial Number
AMC269844
Lead File Number
AMC269844

Name & Address			Int Rel
FANCHER LINDA M	2203 E HEATHERBRAE DR	PHOENIX, AZ 85016-6126	CLAIMANT
FANCHER ROBERT LEE	2203 E HEATHERBRAE DR	PHOENIX, AZ 85016-6126	CLAIMANT

County/State	District
YUMA County, AZ	COLORADO RIVER DO

Mer Twp	Rng	Sec	Subdivision
14	0010S	0140W	003 SW,SE
14	0010S	0140W	010 NE,NW

Act Date	Code	Action Text	Action Remarks	Receipt Number
05/18/1987	403	LOCATION DATE		
05/26/1987	395	RECORDATION NOTICE RECD		
04/12/2018	480	EVID OF ASSMT FILED	2018	4136919
07/18/2017	483	SMALL MINER CERT FILED	2018	
07/18/2017	480	EVID OF ASSMT FILED	2017	3893439
04/05/2016	483	SMALL MINER CERT FILED	2017	
04/05/2016	480	EVID OF ASSMT FILED	2016	3529117
09/01/2015	483	SMALL MINER CERT FILED	2016	
05/27/2015	480	EVID OF ASSMT FILED	2015	3306466
05/08/2014	483	SMALL MINER CERT FILED	2015	
05/08/2014	480	EVID OF ASSMT FILED	2014	3028626
05/10/2013	483	SMALL MINER CERT FILED	2014	
05/10/2013	480	EVID OF ASSMT FILED	2013	2790709
03/02/2012	483	SMALL MINER CERT FILED	2013	
03/02/2012	480	EVID OF ASSMT FILED	2012	2526800
05/17/2011	483	SMALL MINER CERT FILED	2012	
05/17/2011	480	EVID OF ASSMT FILED	2011	2345358
04/20/2010	483	SMALL MINER CERT FILED	2011	
04/20/2010	480	EVID OF ASSMT FILED	2010	2121162
04/15/2009	483	SMALL MINER CERT FILED	2010	
04/15/2009	480	EVID OF ASSMT FILED	2009	1904842
05/27/2008	483	SMALL MINER CERT FILED	2009	
05/27/2008	480	EVID OF ASSMT FILED	2008	1712511
04/04/2007	483	SMALL MINER CERT FILED	2008	
04/04/2007	480	EVID OF ASSMT FILED	2007	1467017
04/07/2006	483	SMALL MINER CERT FILED	2007	
04/07/2006	480	EVID OF ASSMT FILED	2006	1260907
07/15/2005	483	SMALL MINER CERT FILED	2006	
07/15/2005	480	EVID OF ASSMT FILED	2005	1110580
07/19/2004	483	SMALL MINER CERT FILED	2005	

NO WARRANTY IS MADE BY BLM
FOR USE OF THE DATA FOR
PURPOSES NOT INTENDED BY BLM

269844
99660
49788
273343

Affidavit Of Work Performed

State of Arizona} SS.
County of Yuma}

Being duly sworn citizens of the United States, we Robert and Linda Fancher, husband and wife, whose address is 2203 E. Heatherbrae Dr, Phoenix, AZ 85016, owner of the below listed unpatented lode mine claims.

<u>CLAIM NAME</u>	<u>BLM SERIAL NO.</u>	<u>COUNTY BOOK PAGE</u>	
Verdstone 1	269844	1424	111
Verdstone 2	099662	1424	464
Verdstone 4	099664	1424	466
Bronco	049788	1424	470
Bronco III	049789	1424	468
HMC 14	273343	1551	124
HMC 15	273344	1551	126
HMC 17	273345	1551	128
HMC 18	273346	1551	130
HMC 19	273347	1551	132

Located in section 2 and 10, township 1S, range 14W, Yuma County, Arizona.

Labor was performed or improvements made, of the value at least one hundred (\$100.00) per claim, on and for the benefit of the claims listed above. The total amount of money and labor expended was in excess of \$1,100.00. The expenditures and labor consisted of above ground exploration and road development. The expenditures and labor were made for the assessment year-end at noon, September 1, 2018, and were made between January 1 and August 30, 2018. The expenditures and labor were made at the expense of the owners.

The bureau of Land Management serial numbers listed above constitutes a description of the claims as provided in 43 C.F.R.S/S 3833.2-2(a)(1).

There is no change in the mailing address of the owners of the claims.


Robert Fancher
Robert Fancher
my wife past away in
Linda Fancher Jan 12, 2018

Acknowledgements

State of Arizona
County of Maricopa SS.

On the 11 day of April, 2018 personally appeared before me a notary public, Robert Fancher, who acknowledged that he executed the above instrument.

Mark Drake
Notary Public
My commission expires Oct 23, 2019



Linda past away Jan 12, 2018
50920970

On the ___ day of _____, 20 personally appeared before me, a notary public, Linda Fancher, who acknowledged that she executed the above instrument.

Notary Public
My commission expires _____

PHOENIX
APR 13 2018
BY Ann

**United States Department of the Interior
Bureau of Land Management
DIV OF LANDS, MINRLS & ENERGY
ONE N CENTRAL AVE
PHOENIX, AZ 85004 -4427
Phone: 602-417-9200**

Receipt

No: 4136919

Transaction #: 4250686	
Date of Transaction: 04/12/2018	
CUSTOMER:	
ROBERT L FANCHER 2203 E HEATHERBRAE DR PHOENIX, AZ 85016-6126 US	

LINE #	QTY	DESCRIPTION	REMARKS	UNIT PRICE	TOTAL
1	1.00	LOCATABLE MINERALS / MINING CLAIMS- NOT NEW-UNADJUD, ONE AUTH NO. ONLY / MINING CLAIM MONEY RECEIVED CASES: AMC269844/\$100.00	WAIVER & 2018 POL (10)	- n/a -	100.00
TOTAL:					\$100.00

PAYMENT INFORMATION			
NOTE: Items will appear on credit card statement as "Bureau of Land Mgmt CO".			
1	AMOUNT:	100.00	POSTMARKED: N/A
	TYPE:	CREDIT CARD	RECEIVED: 04/12/2018
	NAME:	FANCHER, ROBERT L 2203 E HEATHERBRAE DR PHOENIX AZ 85016-6126 US	
	CARD NO:	XXXXXXXXXXXX7865	AUTH CODE: 08867D
	NAME ON CARD:	ROBERT LEE FANCHER	
	SIGNATURE:		

REMARKS

This receipt was generated by the automated BLM Collections and Billing System and is a paper representation of a portion of the official electronic record contained therein.

UNITED STATES
DEPARTMENT OF THE INTERIOR
BUREAU OF LAND MANAGEMENT
MAINTENANCE FEE WAIVER CERTIFICATION

73
JMC

269844
99660
FORM APPROVED 4978
OMB NO. 1004-0114
Expires: January 31, 2020
273343

SEE INSTRUCTIONS ON PAGE 2

1. This small miner waiver is filed for the assessment year beginning on September 1, 2017 and ending on September 1, 2018.
2. The undersigned and all related parties owned ten or fewer mining claims, mill, or tunnel sites located and maintained on Federal lands in the United States of America on September 1, 2017.
3. The undersigned have performed the assessment work required by law for each mining claim listed prior to filing this waiver and understand that by filing this form, the undersigned must file an affidavit of assessment work with the Bureau of Land Management (BLM) by the December 30th following the filing of this waiver.
4. The undersigned understand that if the assessment work obligation has not yet come due under 30 U.S.C. 28 (for those claims in their first assessment year only), a notice of intent to hold reciting this condition must be recorded by the December 30th following the filing of this waiver.
5. The undersigned understand that mill and tunnel sites may also be listed on this waiver and be waived from payment of the maintenance fee, and that a notice of intent to hold for these sites is required to be filed with the BLM by the December 30th following the filing of this waiver.
6. The undersigned understand and acknowledge that pursuant to 43 U.S.C. 1212 and 18 U.S.C. 1001, the filing or recording of a false, fictitious, or fraudulent document with the BLM may result in a fine of up to \$250,000, a prison term not to exceed five years, or both.
7. The mining claims, mill or tunnel sites for which this waiver from payment of the maintenance fees is requested are:

CLAIM OR SITE NAME	BLM RECORDATION SERIAL NUMBER
1. <u>Verdstone 1</u>	<u>AZ269844</u>
2. <u>Verdstone 2</u>	<u>AZ099662</u>
3. <u>Verdstone 3</u>	<u>AZ099064</u>
4. <u>Bronco</u>	<u>AZ049788</u>
5. <u>Bronco III</u>	<u>AZ049789</u>
6. <u>HMC 14</u>	<u>AZ273343</u>
7. <u>HMC 15</u>	<u>AZ273344</u>
8. <u>HMC 17</u>	<u>AZ273345</u>
9. <u>HMC 18</u>	<u>AZ273346</u>
10. <u>HMC 19</u>	<u>AZ273347</u>

The owner(s) (claimants) of the above mining claims and sites are:

ROBERT L. FANCHER ✓ Robert L. Fancher
(Owner's Name - Please Print) (Owner's Signature)
2203 E. Heatherbrae phx AZ 85011
(Owner's Mailing Address) (City) (State) (Zip Code)

Linda M. Fancher ✓ Linda M. Fancher
(Owner's Name - Please Print) (Owner's Signature)
2203 E. Heatherbrae phx AZ 85011
(Owner's Mailing Address) (City) (State) (Zip Code)

ENTERED
AC 483 (2018)
SEP 01 2017
BY: [Signature]
(Owner's Name - Please Print) (Owner's Signature)
2203 E. Heatherbrae phx AZ 85011
(Owner's Mailing Address) (City) (State) (Zip Code)


RECEIVED
BLM STATE OFFICE
PHOENIX, ARIZONA
2017 SEP 18 A 10:06
(Owner's Name - Please Print) (Owner's Signature)
2203 E. Heatherbrae phx AZ 85011
(Owner's Mailing Address) (City) (State) (Zip Code)

(Owner's Name - Please Print)	(Owner's Signature)		
(Owner's Mailing Address)	(City)	(State)	(Zip Code)
(Owner's Name - Please Print)	(Owner's Signature)		
(Owner's Mailing Address)	(City)	(State)	(Zip Code)
(Owner's Name - Please Print)	(Owner's Signature)		
(Owner's Mailing Address)	(City)	(State)	(Zip Code)
(Owner's Name - Please Print)	(Owner's Signature)		
(Owner's Mailing Address)	(City)	(State)	(Zip Code)

18 U.S.C. 1001 and 43 U.S.C. 1212 make it a crime for any person knowingly and willfully to make to any department or agency of the United States any false, fictitious or fraudulent statements or representations as to any matter within its jurisdiction.

INSTRUCTIONS

1. This certification is made under the provisions of 43 U.S.C. § 1744 and 30 U.S.C. §28-28k and the regulations thereunder (43 CFR Part 3830).
2. The claimant(s) must fill in the dates in paragraph 1 for the beginning and ending of the assessment year for which this waiver is sought.
3. The claimant(s) must fill in the date in paragraph 2 for the beginning of the assessment year for which this waiver is sought.
4. All claim and site names and BLM serial numbers must be listed for the mining claims, mill sites, and tunnel sites for which the waiver is sought.
5. All owners of the mining claims, mill sites, and tunnel sites and their addresses must be given.
6. This waiver form must be signed by all the claimants or their designated agent, in original form. If an agent is designated, a notarized designation of agent, signed by all of the claimants with proper address given, must be submitted with this waiver.
7. This form must be filed no later than September 1st for the upcoming assessment year in the BLM State Office where the mining claims or sites are recorded, or the waiver cannot be granted by the BLM. (Example: To obtain a waiver for the assessment year 2012, which begins on September 1, 2011, you must qualify for and file for a waiver no later than September 1, 2011, in the proper BLM State Office.)
8. For all mining claims which require assessment work, you must record an affidavit of labor on or before the December 30th immediately following the filing of this waiver. For all other mining claims or sites waived, you must record a notice of intent to hold on or before the December 30th immediately following the filing of this waiver.
9. Mill and tunnel sites may also be listed on this waiver and be waived from payment of the maintenance fee. A notice of intent to hold for these sites is required to be filed by the December 30th following the filing of this waiver.


 PHOENIX, ARIZONA
 2011 JUL 18 A 10: 06
 RECEIVED BLM AZ STATE OFFICE

FOR OFFICIAL USE ONLY

UNITED STATES DEPARTMENT OF THE INTERIOR
BUREAU OF LAND MANAGEMENT

MC NATIONWIDE CLAIMANT LISTING
September 01, 2017

Cust	AZ CLAIMANT	National Total
FANCHER LINDA M 2203 E HEATHERBRAE DR PHOENIX, AZ 85016-6126	10	10
FANCHER ROBERT LEE 2203 E HEATHERBRAE DR PHOENIX, AZ 85016-6126	10	10

DEPARTMENT OF THE INTERIOR
BUREAU OF LAND MANAGEMENT
MINING CLAIMS

MC Customer Information - With Serial No. and Claim Name
ACTIVE CLAIMS

Admin State: AZ

Geo State: AZ

ANCHER LINDA M
2203 E HEATHERBRAE DR
HOENIX, AZ 85016-6126

CUSTOMER ID: 23001

<u>Serial No.</u>	<u>Claim Name/Number</u>	<u>Lead Serial No.</u>	<u>Disposition</u>
AMC269844	VERDSTONE #1	AMC269844	ACTIVE
AMC273343	HMC #14	AMC273343	ACTIVE
AMC273344	HMC #15	AMC273343	ACTIVE
AMC273345	HMC #17	AMC273343	ACTIVE
AMC273346	HMC #18	AMC273343	ACTIVE
AMC273347	HMC #19	AMC273343	ACTIVE
AMC49788	BRONCO	AMC49788	ACTIVE
AMC49789	BRONCO III	AMC49788	ACTIVE
AMC99662	VERDSTONE NO. 2	AMC99660	ACTIVE
AMC99664	VERDSTONE NO. 4	AMC99660	ACTIVE

Number of ACTIVE cases: 10

ANCHER ROBERT LEE
2203 E HEATHERBRAE DR
HOENIX, AZ 85016-6126

CUSTOMER ID: 23009

<u>Serial No.</u>	<u>Claim Name/Number</u>	<u>Lead Serial No.</u>	<u>Disposition</u>
AMC269844	VERDSTONE #1	AMC269844	ACTIVE
AMC273343	HMC #14	AMC273343	ACTIVE
AMC273344	HMC #15	AMC273343	ACTIVE
AMC273345	HMC #17	AMC273343	ACTIVE
AMC273346	HMC #18	AMC273343	ACTIVE
AMC273347	HMC #19	AMC273343	ACTIVE
AMC49788	BRONCO	AMC49788	ACTIVE
AMC49789	BRONCO III	AMC49788	ACTIVE
AMC99662	VERDSTONE NO. 2	AMC99660	ACTIVE
AMC99664	VERDSTONE NO. 4	AMC99660	ACTIVE

Number of ACTIVE cases: 10

269844
 99660
 49788
 273343

Affidavit Of Work Performed

State of Arizona} SS.
 County of Yuma}

Being duly sworn citizens of the United States, we Robert and Linda Fancher, husband and wife, whose address is 2203 E. Heatherbrae Dr, Phoenix, AZ 85016, owner of the below listed unpatented lode mine claims.

<u>CLAIM NAME</u>	<u>BLM SERIAL NO.</u>	<u>COUNTY BOOK PAGE</u>	
Verdstone 1	269844-	1424	111
Verdstone 2	099662 ⁷	1424	464
Verdstone 4	099664 _J	1424	466
Bronco	049788 ⁷	1424	470
Bronco III	049789 _J	1424	468
HMC 14	273343 ⁷	1551	124
HMC 15	273344	1551	126
HMC 17	273345	1551	128
HMC 18	273346	1551	130
HMC 19	273347 _J	1551	132

Located in section 2 and 10, township 1S, range 14W, Yuma County, Arizona.

Labor was performed or improvements made, of the value at least one hundred (\$100.00) per claim, on and for the benefit of the claims listed above. The total amount of money and labor expended was in excess of \$1,100.00. The expenditures and labor consisted of above ground exploration and road development. The expenditures and labor were made for the assessment year-end at noon, September 1, 2017, and were made between January 1 and August 30, 2017. The expenditures and labor were made at the expense of the owners.

The bureau of Land Management serial numbers listed above constitutes a description of the claims as provided in 43 C.F.R.S/S 3833.2-2(a)(1).

There is no change in the mailing address of the owners of the claims.

Robert Fancher
 Robert Fancher

Linda Fancher
 Linda Fancher


RECEIVED
 BLM AZ STATE OFFICE
 2017 JUL 18 A 10: 06
 PHOENIX, ARIZONA

Acknowledgements

State of Arizona SS.
 County of Maricopa


On the 30th day of June, 2017 personally appeared before me a notary public, Robert Fancher, who acknowledged that he executed the above instrument.

Dawn L Drake
 Notary Public
 My commission expires Oct 23, 2019



On the 30th day of June, 2017 personally appeared before me, a notary public, Linda Fancher, who acknowledged that she executed the above instrument.

Dawn L Drake
 Notary Public
 My commission expires Oct 23, 2019



ENTERED
 JUL 19 2017
 BY: RAM

3893439

United States Department of the Interior
Bureau of Land Management
 DIV OF LANDS, MINRLS & ENERGY
 ONE N CENTRAL AVE
 PHOENIX, AZ 85004 -4427
 Phone: 602-417-9200

Receipt

No: 3893439

Transaction #: 4002697	
Date of Transaction: 07/18/2017	
CUSTOMER:	
ROBERT L FANCHER 2203 E HEATHERBRAE DR PHOENIX, AZ 85016-6126 US	

LINE #	QTY	DESCRIPTION	REMARKS	UNIT PRICE	TOTAL
1	1.00	LOCATABLE MINERALS / MINING CLAIMS- NOT NEW-UNADJUD, ONE AUTH NO. ONLY / MINING CLAIM MONEY RECEIVED CASES: AMC269844/\$100.00	POL 2017/10 WAV	- n/a -	100.00
TOTAL:					\$100.00

PAYMENT INFORMATION				
NOTE: Items will appear on credit card statement as "Bureau of Land Mgmt CO".				
1	AMOUNT:	100.00	POSTMARKED:	N/A
	TYPE:	CREDIT CARD	RECEIVED:	07/18/2017
	NAME:	FANCHER, ROBERT L 2203 E HEATHERBRAE DR PHOENIX AZ 85016-6126 US		
	CARD NO:	XXXXXXXXXXXX7865	AUTH CODE:	08893D
	NAME ON CARD:	ROBERT LEE FANCHER		
	EXPIRES:	11/2019		
	SIGNATURE:			

REMARKS

This receipt was generated by the automated BLM Collections and Billing System and is a paper representation of a portion of the official electronic record contained therein.

UNITED STATES
DEPARTMENT OF THE INTERIOR
BUREAU OF LAND MANAGEMENT

21

[Handwritten signature]

269844
99660

FORM APPROVED 49788
OMB NO. 1004-0114
Expires: October 31, 2016
273343

MAINTENANCE FEE WAIVER CERTIFICATION

SEE INSTRUCTIONS ON PAGE 2

- This small miner waiver is filed for the assessment year beginning on September 1, 2016 and ending on September 1, 2017.
- The undersigned and all related parties owned ten or fewer mining claims, mill, or tunnel sites located and maintained on Federal lands in the United States of America on September 1, 2016.
- The undersigned have performed the assessment work required by law for each mining claim listed prior to filing this waiver and understand that by filing this form, the undersigned must file an affidavit of assessment work with the Bureau of Land Management (BLM) by the December 30th following the filing of this waiver.
- The undersigned understand that if the assessment work obligation has not yet come due under 30 U.S.C. 28 (for those claims in their first assessment year only), a notice of intent to hold reciting this condition must be recorded by the December 30th following the filing of this waiver.
- The undersigned understand that mill and tunnel sites may also be listed on this waiver and be waived from payment of the maintenance fee, and that a notice of intent to hold for these sites is required to be filed with the BLM by the December 30th following the filing of this waiver.
- The undersigned understand and acknowledge that pursuant to 43 U.S.C. 1212 and 18 U.S.C. 1001, the filing or recording of a false, fictitious, or fraudulent document with the BLM may result in a fine of up to \$250,000, a prison term not to exceed five years, or both.
- The mining claims, mill or tunnel sites for which this waiver from payment of the maintenance fees is requested are:

CLAIM OR SITE NAME	BLM RECORDATION SERIAL NUMBER
1. <u>Verdstone 1</u>	<input checked="" type="checkbox"/> <u>AMC 269844</u>
2. <u>Verdstone 2</u>	<u>AMC 099662</u>
3. <u>Verdstone 4</u>	<u>AMC 099664</u>
4. <u>Bronco</u>	<u>AMC 049788</u>
5. <u>Bronco III</u>	<u>AMC 049789</u>
6. <u>HMC 14</u>	<u>AMC 273343</u>
7. <u>HMC 15</u>	<u>AMC 273344</u>
8. <u>HMC 17</u>	<u>AMC 273345</u>
9. <u>HMC 18</u>	<u>AMC 273346</u>
10. <u>HMC 19</u>	<u>AMC 273347</u>

The owner(s) (claimants) of the above mining claims and sites are:

ROBERT L. FANCHER
(Owner's Name - Please Print)
2203 E. HEATHER
(Owner's Mailing Address)

Robert L. Fancher
(Owner's Signature)
PHX AZ 85016
(City) (State) (Zip Code)

Linda M. Fancher
(Owner's Name - Please Print)
2203 E. Heatherbear
(Owner's Mailing Address)

Linda M. Fancher
(Owner's Signature)
PHX AZ 85016
(City) (State) (Zip Code)

(Owner's Name - Please Print)

(Owner's Mailing Address)

(Owner's Signature)

(City) (State) (Zip Code)

(Owner's Name - Please Print)

(Owner's Mailing Address)

(Owner's Signature)

(City) (State) (Zip Code)

(Continued on page 2)

ENTERED
483
AUG 29 2016
BY: [Signature]

RECEIVED
AZ STATE
APR - 5 A
45

NW ✓
[Signature]

(Owner's Name - Please Print)	(Owner's Signature)		
(Owner's Mailing Address)	(City)	(State)	(Zip Code)
(Owner's Name - Please Print)	(Owner's Signature)		
(Owner's Mailing Address)	(City)	(State)	(Zip Code)
(Owner's Name - Please Print)	(Owner's Signature)		
(Owner's Mailing Address)	(City)	(State)	(Zip Code)
(Owner's Name - Please Print)	(Owner's Signature)		
(Owner's Mailing Address)	(City)	(State)	(Zip Code)

18 U.S.C. 1001 and 43 U.S.C. 1212 make it a crime for any person knowingly and willfully to make to any department or agency of the United States any false, fictitious or fraudulent statements or representations as to any matter within its jurisdiction.

INSTRUCTIONS

1. This certification is made under the provisions of 43 U.S.C. § 1744 and 30 U.S.C. §28-28k and the regulations thereunder (43 CFR Part 3830).
2. The claimant(s) must fill in the dates in paragraph 1 for the beginning and ending of the assessment year for which this waiver is sought.
3. The claimant(s) must fill in the date in paragraph 2 for the beginning of the assessment year for which this waiver is sought.
4. All claim and site names and BLM serial numbers must be listed for the mining claims, mill sites, and tunnel sites for which the waiver is sought.
5. All owners of the mining claims, mill sites, and tunnel sites and their addresses must be given.
6. This waiver form must be signed by all the claimants or their designated agent, in original form. If an agent is designated, a notarized designation of agent, signed by all of the claimants with proper address given, must be submitted with this waiver.
7. This form must be filed no later than September 1st for the upcoming assessment year in the BLM State Office where the mining claims or sites are recorded, or the waiver cannot be granted by the BLM. (Example: To obtain a waiver for the assessment year 2012, which begins on September 1, 2011, you must qualify for and file for a waiver no later than September 1, 2011, in the proper BLM State Office.)
8. For all mining claims which require assessment work, you must record an affidavit of labor on or before the December 30th immediately following the filing of this waiver. For all other mining claims or sites waived, you must record a notice of intent to hold on or before the December 30th immediately following the filing of this waiver.
9. Mill and tunnel sites may also be listed on this waiver and be waived from payment of the maintenance fee. A notice of intent to hold for these sites is required to be filed by the December 30th following the filing of this waiver.

FOR OFFICIAL USE ONLY

RECEIVED
BLM AZ STATE OFFICE
APR 5 11:45

269844
99660
49788
273343

Affidavit Of Work Performed

State of Arizona} SS.
County of Yuma}

Being duly sworn citizens of the United States, we Robert and Linda Fancher, husband and wife, whose address is 2203 E. Heatherbrae Dr, Phoenix, AZ 85016, owner of the below listed unpatented lode mine claims.

<u>CLAIM NAME</u>	<u>BLM SERIAL NO.</u>	<u>COUNTY BOOK PAGE</u>	
Verdstone 1	269844	1424	111
Verdstone 2	099662	1424	464
Verdstone 4	099664	1424	466
Bronco	049788	1424	470
Bronco III	049789	1424	468
HMC 14	273343	1551	124
HMC 15	273344	1551	126
HMC 17	273345	1551	128
HMC 18	273346	1551	130
HMC 19	273347	1551	132

Located in section 2 and 10, township 1S, range 14W, Yuma County, Arizona.

Labor was performed or improvements made, of the value at least one hundred (\$100.00) per claim, on and for the benefit of the claims listed above. The total amount of money and labor expended was in excess of \$1,100.00. The expenditures and labor consisted of above ground exploration and road development. The expenditures and labor were made for the assessment year-end at noon, September 1, 2016, and were made between January 1 and August 30, 2016. The expenditures and labor were made at the expense of the owners.

The bureau of Land Management serial numbers listed above constitutes a description of the claims as provided in 43 C.F.R.S/S 3833.2-2(a)(1).

There is no change in the mailing address of the owners of the claims.

Robert Fancher
Robert Fancher

Linda M. Fancher
Linda Fancher


RECEIVED
MARICOPA COUNTY
CLERK OF SUPERIOR COURT
2016 APR - 5 A 11:44
TAMARA ARIZONA

Acknowledgements

State of Arizona SS.
County of Maricopa


On the 4th day of April, 2016 personally appeared before me a notary public, Robert Fancher, who acknowledged that he executed the above instrument.

Dawn L Drake
Notary Public
My commission expires Oct 23, 2019



On the 4th day of April, 2016 personally appeared before me, a notary public, Linda Fancher, who acknowledged that she executed the above instrument.

Dawn L Drake
Notary Public
My commission expires Oct 23, 2019



3529117

R Am

10
4/11/16

United States Department of the Interior
Bureau of Land Management
 LANDS/RECREATION & PLANNING
 ONE N CENTRAL AVE
 PHOENIX, AZ 85004 -2203
 Phone: 602-417-9200

Receipt

No: 3529117

Transaction #: 3631175	
Date of Transaction: 04/05/2016	
CUSTOMER:	
ROBERT L FANCHER 2203 E HEATHERBRAE DR PHOENIX, AZ 85016-6126 US	

LINE #	QTY	DESCRIPTION	REMARKS	UNIT PRICE	TOTAL
1	1.00	LOCATABLE MINERALS / MINING CLAIMS- NOT NEW-UNADJUD, ONE AUTH NO. ONLY / MINING CLAIM MONEY RECEIVED CASES: AMC269844/\$100.00	POL 2016/10 WAV	- n/a -	100.00
TOTAL:					\$100.00

PAYMENT INFORMATION			
NOTE: Items will appear on credit card statement as "Bureau of Land Mgmt CO".			
1	AMOUNT:	100.00	POSTMARKED: N/A
	TYPE:	CREDIT CARD	RECEIVED: 04/05/2016
	NAME:	FANCHER, ROBERT L 2203 E HEATHERBRAE DR PHOENIX AZ 85016-6126 US	
	CARD NO:	XXXXXXXXXXXX8518	AUTH CODE: 125434
	NAME ON CARD:	ROBERT LEE FANCHER	
	EXPIRES:	03/2020	
	SIGNATURE:		

REMARKS

This receipt was generated by the automated BLM Collections and Billing System and is a paper representation of a portion of the official electronic record contained therein.

UNITED STATES
DEPARTMENT OF THE INTERIOR
BUREAU OF LAND MANAGEMENT

35

264844
99660
273343
49788

MAINTENANCE FEE WAIVER CERTIFICATION

FORM APPROVED
OMB NO. 1004-0114
Expires: October 31, 2016

SEE INSTRUCTIONS ON PAGE 2

RSF 2015

B22

- This small miner waiver is filed for the assessment year beginning on September 1, ~~2015~~ and ending on September 1, ~~2015~~ 2016
- The undersigned and all related parties owned ten or fewer mining claims, mill, or tunnel sites located and maintained on Federal lands in the United States of America on September 1, ~~2015~~ BLF 2015
- The undersigned have performed the assessment work required by law for each mining claim listed prior to filing this waiver and understand that by filing this form, the undersigned must file an affidavit of assessment work with the Bureau of Land Management (BLM) by the December 30th following the filing of this waiver.
- The undersigned understand that if the assessment work obligation has not yet come due under 30 U.S.C. 28 (for those claims in their first assessment year only), a notice of intent to hold reciting this condition must be recorded by the December 30th following the filing of this waiver.
- The undersigned understand that mill and tunnel sites may also be listed on this waiver and be waived from payment of the maintenance fee, and that a notice of intent to hold for these sites is required to be filed with the BLM by the December 30th following the filing of this waiver.
- The undersigned understand and acknowledge that pursuant to 43 U.S.C. 1212 and 18 U.S.C. 1001, the filing or recording of a false, fictitious, or fraudulent document with the BLM may result in a fine of up to \$250,000, a prison term not to exceed five years, or both.
- The mining claims, mill or tunnel sites for which this waiver from payment of the maintenance fees is requested are:

CLAIM OR SITE NAME	BLM RECORDATION SERIAL NUMBER
1. VERDSTONE 1	✓ AMC 269844
2. VERDSTONE 2	AMC 099662
3. VERDSTONE 4	AMC 099664
4. BRONCO	AMC 049788
5. BRONCO III	AMC 049789
6. HMC 14	AMC 273343 273343
7. HMC 15	AMC 273344
8. HMC 17	AMC 273345
9. HMC 18	AMC 273346
10. HMC 19	AMC 273347

The owner(s) (claimants) of the above mining claims and sites are:

ROBERT L. FANCHER
(Owner's Name - Please Print)
2203 E. Heatherbrae
(Owner's Mailing Address)

Robert L. Fancher
(Owner's Signature)
Phx
(City) AZ 85016
(State) (Zip Code)

Linda M. Fancher
(Owner's Name - Please Print)
2203 E. Heatherbrae
(Owner's Mailing Address)

Linda M. Fancher
(Owner's Signature)
Phoenix
(City) AZ 85016
(State) (Zip Code)

(Owner's Name - Please Print)
(Owner's Mailing Address)

(Owner's Signature)
(City) (State) (Zip Code)

(Owner's Name - Please Print)
(Owner's Mailing Address)

(Owner's Signature)
(City) (State) (Zip Code)

(Continued on page 2)

PHOENIX, ARIZONA

2015 MAY 27 P 1:44

RECEIVED
BLM STATE OFFICE

RECEIVED
BY: RE
SEP 1 2015

NW-RS 9/2

(Owner's Name - Please Print)	(Owner's Signature)		
(Owner's Mailing Address)	(City)	(State)	(Zip Code)
(Owner's Name - Please Print)	(Owner's Signature)		
(Owner's Mailing Address)	(City)	(State)	(Zip Code)
(Owner's Name - Please Print)	(Owner's Signature)		
(Owner's Mailing Address)	(City)	(State)	(Zip Code)
(Owner's Name - Please Print)	(Owner's Signature)		
(Owner's Mailing Address)	(City)	(State)	(Zip Code)

18 U.S.C. 1001 and 43 U.S.C. 1212 make it a crime for any person knowingly and willfully to make to any department or agency of the United States any false, fictitious or fraudulent statements or representations as to any matter within its jurisdiction.

INSTRUCTIONS

1. This certification is made under the provisions of 43 U.S.C. § 1744 and 30 U.S.C. §28-28k and the regulations thereunder (43 CFR Part 3830).
2. The claimant(s) must fill in the dates in paragraph 1 for the beginning and ending of the assessment year for which this waiver is sought.
3. The claimant(s) must fill in the date in paragraph 2 for the beginning of the assessment year for which this waiver is sought.
4. All claim and site names and BLM serial numbers must be listed for the mining claims, mill sites, and tunnel sites for which the waiver is sought.
5. All owners of the mining claims, mill sites, and tunnel sites and their addresses must be given.
6. This waiver form must be signed by all the claimants or their designated agent, in original form. If an agent is designated, a notarized designation of agent, signed by all of the claimants with proper address given, must be submitted with this waiver.
7. This form must be filed no later than September 1st for the upcoming assessment year in the BLM State Office where the mining claims or sites are recorded, or the waiver cannot be granted by the BLM. (Example: To obtain a waiver for the assessment year 2012, which begins on September 1, 2011, you must qualify for and file for a waiver no later than September 1, 2011, in the proper BLM State Office.)
8. For all mining claims which require assessment work, you must record an affidavit of labor on or before the December 30th immediately following the filing of this waiver. For all other mining claims or sites waived, you must record a notice of intent to hold on or before the December 30th immediately following the filing of this waiver.
9. Mill and tunnel sites may also be listed on this waiver and be waived from payment of the maintenance fee. A notice of intent to hold for these sites is required to be filed by the December 30th following the filing of this waiver.

RECEIVED

M AZ STATE OFFICE

2015 MAY 27 P 1:44

OFFICIAL USE ONLY

PHOENIX ARIZONA

269844
 99660
 49788
 273343

Affidavit Of Work Performed

State of Arizona)
 County of Yuma) SS.

Being duly sworn citizens of the United States, we Robert and Linda Fancher, husband and wife, whose address is 2203 E. Heatherbrae Dr, Phoenix, AZ 85016, owner of the below listed unpatented lode mine claims.

<u>CLAIM NAME</u>	<u>BLM SERIAL NO.</u>	<u>COUNTY BOOK PAGE</u>	
Verdstone 1	269844	1424	111
Verdstone 2	099662	1424	464
Verdstone 4	099664	1424	466
Bronco	049788	1424	470
Bronco III	049789	1424	468
HMC 14	273343	1551	124
HMC 15	273344	1551	126
HMC 17	273345	1551	128
HMC 18	273346	1551	130
HMC 19	273347	1551	132

Located in section 2 and 10, township 1S, range 14W, Yuma County, Arizona.

Labor was performed or improvements made, of the value at least one hundred (\$100.00) per claim, on and for the benefit of the claims listed above. The total amount of money and labor expended was in excess of \$1,100.00. The expenditures and labor consisted of above ground exploration and road development. The expenditures and labor were made for the assessment year-end at noon, September 1, 2015, and were made between January 1 and August 30, 2015. The expenditures and labor were made at the expense of the owners.

The bureau of Land Management serial numbers listed above constitutes a description of the claims as provided in 43 C.F.R.S/S 3833.2-2(a)(1).

There is no change in the mailing address of the owners of the claims.

Robert Fancher
 Robert Fancher

Linda Fancher
 Linda Fancher


RECEIVED
 AZ STATE OFFICE
 2015 MAY 27 A 10:28
 PHOENIX, ARIZONA

Acknowledgements

State of Arizona)
 County of Maricopa) SS.

On the 27 day of May, 2015 personally appeared before me a notary public, Robert Fancher, who acknowledged that he executed the above instrument.


[Signature]
 Notary Public
 My commission expires May 10, 2014



On the 27 day of May, 2015 personally appeared before me, a notary public, Linda Fancher, who acknowledged that she executed the above instrument.

[Signature]
 Notary Public
 My commission expires May 10, 2014

MAY 28 2015
 BY: Ram



United States Department of the Interior
Bureau of Land Management
 LANDS/RECREATION & PLANNING
 ONE N CENTRAL AVE
 PHOENIX, AZ 85004 -2203
 Phone: 602-417-9200

Receipt

No: 3306466


Transaction #: 3403493	
Date of Transaction: 05/27/2015	
CUSTOMER:	
BOB FANCHER 2203 E HEATHERBRAE DR PHOENIX, AZ 85016-6126 US	

LINE #	QTY	DESCRIPTION	REMARKS	UNIT PRICE	TOTAL
1	1.00	LOCATABLE MINERALS / MINING CLAIMS- NOT NEW-UNADJUD, ONE AUTH NO. ONLY / MINING CLAIM MONEY RECEIVED CASES: AMC269844/\$100.00	POL 2015/10	- n/a -	100.00
TOTAL:					\$100.00

PAYMENT INFORMATION			
NOTE: Items will appear on credit card statement as "Bureau of Land Mgmt CO".			
1	AMOUNT:	100.00	POSTMARKED: N/A
	TYPE:	CREDIT CARD	RECEIVED: 05/27/2015
	NAME:	FANCHER, BOB 2203 E HEATHERBRAE DR PHOENIX AZ 85016-6126 US	
	CARD NO:	XXXXXXXXXXXX7908	AUTH CODE: 160656
	NAME ON CARD:	ROBERT LEE FANCHER	
	EXPIRES:	03/2017	
	SIGNATURE:		

REMARKS

This receipt was generated by the automated BLM Collections and Billing System and is a paper representation of a portion of the official electronic record contained therein.



UNITED STATES
DEPARTMENT OF THE INTERIOR
BUREAU OF LAND MANAGEMENT

MAINTENANCE FEE WAIVER CERTIFICATION

032

99660
49788
273343
FORM APPROVED
OMB NO. 1004-0114
Expires: October 31, 2016

SEE INSTRUCTIONS ON PAGE 2

2014 RST

- This small miner waiver is filed for the assessment year beginning on September 1, ~~2013~~ and ending on September 1, ~~2014~~ 2015
- The undersigned and all related parties owned ten or fewer mining claims, mill, or tunnel sites located and maintained on Federal lands in the United States of America on September 1, ~~2013~~ 2014 RST
- The undersigned have performed the assessment work required by law for each mining claim listed prior to filing this waiver and understand that by filing this form, the undersigned must file an affidavit of assessment work with the Bureau of Land Management (BLM) by the December 30th following the filing of this waiver.
- The undersigned understand that if the assessment work obligation has not yet come due under 30 U.S.C. 28 (for those claims in their first assessment year only), a notice of intent to hold reciting this condition must be recorded by the December 30th following the filing of this waiver.
- The undersigned understand that mill and tunnel sites may also be listed on this waiver and be waived from payment of the maintenance fee, and that a notice of intent to hold for these sites is required to be filed with the BLM by the December 30th following the filing of this waiver.
- The undersigned understand and acknowledge that pursuant to 43 U.S.C. 1212 and 18 U.S.C. 1001, the filing or recording of a false, fictitious, or fraudulent document with the BLM may result in a fine of up to \$250,000, a prison term not to exceed five years, or both.
- The mining claims, mill or tunnel sites for which this waiver from payment of the maintenance fees is requested are:

CLAIM OR SITE NAME	BLM RECORDATION SERIAL NUMBER
1. VERDSTONE #1	269844 ✓
2. VERDSTONE #2	099662 ✓
3. VERDSTONE #4	099664 ✓
4. BRONCO	049788 ✓
5. BRONCO 111	049789 ✓
6. HMC 14	273343 ✓
7. HMC 15	273344 ✓
8. HMC 17	273345 ✓
9. HMC 18	273346 ✓
10. HMC 19	273347 ✓

The owner(s) (claimants) of the above mining claims and sites are:

ROBERT L. FANCHER

(Owner's Name - Please Print)

2203 E HEATHERBRAE

(Owner's Mailing Address)

Robert L. Fancher

(Owner's Signature)

PHX.

(City)

AZ

(State)

85016

(Zip Code)

Linda M. Fancher

(Owner's Name - Please Print)

2203 E. Heatherbrae

(Owner's Mailing Address)

Linda M. Fancher

(Owner's Signature)

Phx.

(City)

AZ

(State)

85016

(Zip Code)

(Owner's Name - Please Print)

(Owner's Signature)

(Owner's Mailing Address)

(City)

(State)

(Zip Code)

(Owner's Name - Please Print)

(Owner's Signature)

(Owner's Mailing Address)

(City)

(State)

(Zip Code)

(Continued on page 2)

ENTERED
MAY 09 2014

BY: RM

10/50

(Owner's Name - Please Print)

(Owner's Signature)

(Owner's Mailing Address)

(City)

(State)

(Zip Code)

(Owner's Name - Please Print)

(Owner's Signature)

(Owner's Mailing Address)

(City)

(State)

(Zip Code)

(Owner's Name - Please Print)

(Owner's Signature)

(Owner's Mailing Address)

(City)

(State)

(Zip Code)

(Owner's Name - Please Print)

(Owner's Signature)

(Owner's Mailing Address)

(City)

(State)

(Zip Code)

18 U.S.C. 1001 and 43 U.S.C. 1212 make it a crime for any person knowingly and willfully to make to any department or agency of the United States any false, fictitious or fraudulent statements or representations as to any matter within its jurisdiction.

INSTRUCTIONS

1. This certification is made under the provisions of 43 U.S.C. § 1744 and 30 U.S.C. §28-28k and the regulations thereunder (43 CFR Part 3830).
2. The claimant(s) must fill in the dates in paragraph 1 for the beginning and ending of the assessment year for which this waiver is sought.
3. The claimant(s) must fill in the date in paragraph 2 for the beginning of the assessment year for which this waiver is sought.
4. All claim and site names and BLM serial numbers must be listed for the mining claims, mill sites, and tunnel sites for which the waiver is sought.
5. All owners of the mining claims, mill sites, and tunnel sites and their addresses must be given.
6. This waiver form must be signed by all the claimants or their designated agent, in original form. If an agent is designated, a notarized designation of agent, signed by all of the claimants with proper address given, must be submitted with this waiver.
7. This form must be filed no later than September 1st for the upcoming assessment year in the BLM State Office where the mining claims or sites are recorded, or the waiver cannot be granted by the BLM. (Example: To obtain a waiver for the assessment year 2012, which begins on September 1, 2011, you must qualify for and file for a waiver no later than September 1, 2011, in the proper BLM State Office.)
8. For all mining claims which require assessment work, you must record an affidavit of labor on or before the December 30th immediately following the filing of this waiver. For all other mining claims or sites waived, you must record a notice of intent to hold on or before the December 30th immediately following the filing of this waiver.
9. Mill and tunnel sites may also be listed on this waiver and be waived from payment of the maintenance fee. A notice of intent to hold for these sites is required to be filed by the December 30th following the filing of this waiver.

RECEIVED
BLM AZ STATE OFFICE
2014 MAY - 8
11: 25
PHOENIX, ARIZONA

FOR OFFICIAL USE ONLY

Affidavit Of Work Performed

State of Arizona}

SS.

County of Yuma}

Being duly sworn citizens of the United States, we Robert and Linda Fancher, husband and wife, whose address is 2203 E. Heatherbrae Dr, Phoenix, AZ 85016, owner of the below listed unpatented lode mine claims.

<u>CLAIM NAME</u>	<u>BLM SERIAL NO.</u>	<u>COUNTY BOOK PAGE</u>	
Verdstone 1	269844	1424	111
Verdstone 2	099662	1424	464
Verdstone 4	099664	1424	466
Bronco	049788	1424	470
Bronco III	049789	1424	468
HMC 14	273343	1551	124
HMC 15	273344	1551	126
HMC 17	273345	1551	128
HMC 18	273346	1551	130
HMC 19	273347	1551	132

Located in section 2 and 10, township 1S, range 14W, Yuma County, Arizona.

Labor was performed or improvements made, of the value at least one hundred (\$100.00) per claim, on and for the benefit of the claims listed above. The total amount of money and labor expended was in excess of \$1,100.00. The expenditures and labor consisted of above ground exploration and road development. The expenditures and labor were made for the assessment year-end at noon, September 1, 2014, and were made between January 1 and August 30, 2014. The expenditures and labor were made at the expense of the owners.

The bureau of Land Management serial numbers listed above constitutes a description of the claims as provided in 43 C.F.R.S/S 3833.2-2(a)(1).

There is no change in the mailing address of the owners of the claims.

Robert Fancher
Robert Fancher

Linda Fancher
Linda Fancher

RECEIVED
 LM AZ STATE OFFICE
 2014 MAY - 8 A 11: 24
 PHOENIX, ARIZONA

Acknowledgements


State of Arizona)

SS.

County of Maricopa)


On the 8 day of May, 2014 personally appeared before me a notary public, Robert Fancher, who acknowledged that he executed the above instrument.

[Signature]
Notary Public
My commission expires May 10, 2016



On the 8 day of May, 2014 personally appeared before me, a notary public, Linda Fancher, who acknowledged that she executed the above instrument.

[Signature]
Notary Public
My commission expires May 10, 2016



ENTERED
 MAY 09, 2014
 BY: [Signature]

United States Department of the Interior
Bureau of Land Management
 LANDS/RECREATION & PLANNING
 ONE N CENTRAL AVE
 PHOENIX, AZ 85004 -2203
 Phone: 602-417-9200

Receipt

No: 3028626

Transaction #: 3118949	
Date of Transaction: 05/08/2014	
CUSTOMER:	
BOB FANCHER 2203 E HEATHERBRAE DR PHOENIX, AZ 85016-6126 US	

LINE #	QTY	DESCRIPTION	REMARKS	UNIT PRICE	TOTAL
1	1.00	LOCATABLE MINERALS / MINING CLAIMS- NOT NEW-UNADJUD, ONE AUTH NO. ONLY / MINING CLAIM MONEY RECEIVED CASES: AMC269844/\$100.00	WAIVER & POL (10) 2015	- n/a -	100.00
TOTAL:					\$100.00

PAYMENT INFORMATION			
1	AMOUNT:	100.00	POSTMARKED: N/A
	TYPE:	CHECK	RECEIVED: 05/08/2014
	CHECK NO:	7880	
	NAME:	FANCHER, BOB 2203 E HEATHERBRAE DR PHOENIX AZ 85016-6126 US	

REMARKS

This receipt was generated by the automated BLM Collections and Billing System and is a paper representation of a portion of the official electronic record contained therein.

Amc 269844

273343

49788

99660

Affidavit Of Work Performed

State of Arizona}

SS.

County of Yuma}

Being duly sworn citizens of the United States, we Robert and Linda Fancher, husband and wife, whose address is 2203 E. Heatherbrae Dr, Phoenix, AZ 85016, owner of the below listed unpatented lode mine claims.

<u>CLAIM NAME</u>	<u>BLM SERIAL NO.</u>	<u>COUNTY BOOK PAGE</u>	
Verdstone 1	269844	1424	111
Verdstone 2	099662	1424	464
Verdstone 4	099664	1424	466
Bronco	049788	1424	470
Bronco III	049789	1424	468
HMC 14	273343	1551	124
HMC 15	273344	1551	126
HMC 17	273345	1551	128
HMC 18	273346	1551	130
HMC 19	273347	1551	132

Located in section 2 and 10, township 1S, range 14W, Yuma County, Arizona.

Labor was performed or improvements made, of the value at least one hundred (\$100.00) per claim, on and for the benefit of the claims listed above. The total amount of money and labor expended was in excess of \$1,100.00. The expenditures and labor consisted of above ground exploration and road development. The expenditures and labor were made for the assessment year-end at noon, September 1, 2013, and were made between January 1 and August 30, 2013. The expenditures and labor were made at the expense of the owners.

The bureau of Land Management serial numbers listed above constitutes a description of the claims as provided in 43 C.F.R.S/S 3833.2-2(a)(1).

There is no change in the mailing address of the owners of the claims.

Robert Fancher
Robert Fancher

Linda Fancher
Linda Fancher

RECEIVED
BLM AZ STATE OFFICE
2013 MAY 10 A 10:54
PHOENIX, ARIZONA

Acknowledgements


State of Arizona

SS.

County of Maricopa


On the 01 day of May, 2013 personally appeared before me a notary public, Robert Fancher, who acknowledged that he executed the above instrument.

CCA
Notary Public
My commission expires May 10, 2016



On the 01 day of May, 2013 personally appeared before me, a notary public, Linda Fancher, who acknowledged that she executed the above instrument.

CCA
Notary Public
My commission expires May 10, 2016



ENTERED INTO COMPUTER
7/12/13

UNITED STATES
DEPARTMENT OF THE INTERIOR
BUREAU OF LAND MANAGEMENT

mt
35

MAINTENANCE FEE WAIVER CERTIFICATION

FORM APPROVED
OMB NO. 1004-0114
Expires: August 31, 2013

SEE INSTRUCTIONS ON PAGE 2

1. This small miner waiver is filed for the assessment year beginning on September 1, 2013 and ending on September 1, 2014.
2. The undersigned and all related parties owned ten or fewer mining claims, mill, or tunnel sites located and maintained on Federal lands in the United States of America on September 1, 2013.
3. The undersigned have performed the assessment work required by law for each mining claim listed prior to filing this waiver and understand that by filing this form, an affidavit of assessment work must be recorded by the December 30th following the filing of this waiver.
4. The undersigned understand that if the assessment work obligation has not yet come due under 30 U.S.C. 28 (for those claims in their first assessment year only), a notice of intent to hold reciting this condition must be recorded by the December 30th following the filing of this waiver.
5. The undersigned understand that mill and tunnel sites may also be listed upon this waiver and be waived from payment of the maintenance fee, and that a notice of intent to hold for these sites is required to be recorded by the December 30th immediately following the filing of this waiver.
6. The undersigned understand and acknowledge that pursuant to 43 U.S.C. 1212 and 18 U.S.C. 1001, the filing or recording of a false, fictitious, or fraudulent document with the Bureau of Land Management may result in a fine of up to \$250,000, a prison term not to exceed five years, or both.
7. The mining claims, mill or tunnel sites for which this waiver from payment of the maintenance fees is requested are:

CLAIM OR SITE NAME	BLM RECORDATION SERIAL NUMBER
1. VERDSTONE 1	269844
2. VERDSTONE 2	099662
3. VERDSTONE 4	099664
4. BRONCO	049788
5. BRONCO III	049789
6. HMC 14	273343
7. HMC 15	273344
8. HMC 17	273345
9. HMC 18	273346
10. HMC 19	273347

The owner(s) (claimants) of the above mining claims and sites are:

ROBERT FANCHER
(Owner's Name - Please Print)

Robert Fancher
(Owner's Signature)

2203 E. HEATHERBRAE
(Street or P.O. Box)

Phx AZ 85016
(City) (State) (Zip Code)

Linda Fancher
(Owner's Name - Please Print)

Linda Fancher
(Owner's Signature)

2203 E. Heatherbrae
(Street or P.O. Box)

Phx AZ 85016
(City) (State) (Zip Code)

(Owner's Name - Please Print)

(Owner's Signature)

(Street or P.O. Box)

(City) (State) (Zip Code)

RECEIVED
BLM AZ STATE OFFICE
2013 MAY 10 A 10:54
PHOENIX, ARIZONA

ENTERED INTO COMPUTER

MAY 10 2013 PB

NW PA

(Owner's Name - Please Print)

(Owner's Signature)

(Street or P.O. Box)

(City)

(State)

(Zip Code)

(Owner's Name - Please Print)

(Owner's Signature)

(Street or P.O. Box)

(City)

(State)

(Zip Code)

(Owner's Name - Please Print)

(Owner's Signature)

(Street or P.O. Box)

(City)

(State)

(Zip Code)

(Owner's Name - Please Print)

(Owner's Signature)

(Street or P.O. Box)

(City)

(State)

(Zip Code)

Title 18 U.S.C. Section 1001 and Title 43 U.S.C. Section 1212 makes it a crime for any person knowingly and willfully to make to any department or agency of the United States any false, fictitious or fraudulent statements or representations as to any matter within its jurisdiction.

INSTRUCTIONS

1. This certification is made under the provisions of §1744 of Title 43 and § 28-28k of Title 30 of the United States Code; and the regulations thereunder (43 CFR Part 3830).
2. The claimant(s) must fill in the dates in paragraph 1 for the beginning and ending of the assessment year for which this waiver is sought.
3. The claimant(s) must fill in the date in paragraph 2 for the beginning of the assessment year for which this waiver is sought.
4. All claim and site names and Bureau of Land Management (BLM) serial numbers must be listed for the mining claims, mill sites, and tunnel sites for which the waiver is sought.
5. All owners of the mining claims, mill sites, and tunnel sites and their addresses must be given.
6. This waiver form must be signed by all the claimants or their designated agent, in original form. If an agent is designated, a notarized designation of agent, signed by all of the claimants with proper address given, must be submitted with this waiver.
7. This form must be filed no later than September 1st for the upcoming assessment year in the BLM State Office where the mining claims or sites are recorded, or the waiver cannot be granted by the BLM. (Example: To obtain a waiver for the assessment year 2012, which begins on September 1, 2011, you must qualify for and file for a waiver no later than September 1, 2011, in the proper BLM State Office.)
8. For all mining claims which require assessment work, you must record an affidavit of labor on or before the December 30th immediately following the filing of this waiver. For all other mining claims or sites waived, you must record a notice of intent to hold on or before the December 30th immediately following the filing of this waiver.
9. Mill and tunnel sites may also be listed upon this waiver and be waived from payment of the maintenance fee. A notice of intent to hold for these sites is required to be filed by the December 30th following the filing of this waiver.

RECEIVED
BLM AZ STATE OFFICE
2013 MAY 10 4:54
PHOENIX, ARIZONA

FOR OFFICIAL USE ONLY

**DEPARTMENT OF THE INTERIOR
BUREAU OF LAND MANAGEMENT
MINING CLAIMS**

**MC Customer Information - With Serial No. and Claim Name
ACTIVE, CLOSED CLAIMS**

Run Date: 05/10/2013 12:34 PM

Page 1 of 1

Admin State: AZ
Geo State: AZ

FANCHER LINDA M
2203 E HEATHERBRAE DR
PHOENIX, AZ 85016-61

CUSTOMER ID: 23001

<u>Serial No.</u>	<u>Claim Name/Number</u>	<u>Lead Serial No.</u>	<u>Disposition</u>
AMC269844	VERDSTONE #1	AMC269844	ACTIVE
AMC273343	HMC #14	AMC273343	ACTIVE
AMC273344	HMC #15	AMC273343	ACTIVE
AMC273345	HMC #17	AMC273343	ACTIVE
AMC273346	HMC #18	AMC273343	ACTIVE
AMC273347	HMC #19	AMC273343	ACTIVE
AMC49788	BRONCO	AMC49788	ACTIVE
AMC49789	BRONCO III	AMC49788	ACTIVE
AMC99662	VERDSTONE NO. 2	AMC99660	ACTIVE
AMC99664	VERDSTONE NO. 4	AMC99660	ACTIVE

Number of ACTIVE cases: 10

FANCHER ROBERT LEE
1608 E FLOWER ST
PHOENIX, AZ 85016

CUSTOMER ID: 23008

<u>Serial No.</u>	<u>Claim Name/Number</u>	<u>Lead Serial No.</u>	<u>Disposition</u>
AMC61344	PLANET SATURN	AMC61344	CLOSED
AMC61345	TOTAL WRECK	AMC61344	CLOSED

Number of CLOSED cases: 2

FANCHER ROBERT LEE
2203 E HEATHERBRAE DR
PHOENIX, AZ 85016-61

CUSTOMER ID: 23009

<u>Serial No.</u>	<u>Claim Name/Number</u>	<u>Lead Serial No.</u>	<u>Disposition</u>
AMC269844	VERDSTONE #1	AMC269844	ACTIVE
AMC273343	HMC #14	AMC273343	ACTIVE
AMC273344	HMC #15	AMC273343	ACTIVE
AMC273345	HMC #17	AMC273343	ACTIVE
AMC273346	HMC #18	AMC273343	ACTIVE
AMC273347	HMC #19	AMC273343	ACTIVE
AMC49788	BRONCO	AMC49788	ACTIVE
AMC49789	BRONCO III	AMC49788	ACTIVE
AMC99662	VERDSTONE NO. 2	AMC99660	ACTIVE
AMC99664	VERDSTONE NO. 4	AMC99660	ACTIVE

Number of ACTIVE cases: 10

BUREAU OF LAND MANAGEMENT
MINING CLAIMS
MC Customer Information

Run Date: 05/10/2013 12:35 PM

Page: 1

Total Rows Returned: 32

AZ

Limiting Criteria:

System Id = MC

Admin State = AZ

Geo State = AZ

Case Disp Txt = ACTIVE, CLOSED, PENDING

Geost County Cd =

Admst Dist FO Cd =

Cust Nm begins with FANCHER LINDA M, FANCHER ROBERT LEE

District Txt =

FO Txt =

County Txt =

Adm Agency =

Adm Agency Txt =

Mer Twp Rng =

Mtrs =

Casetype =

**NO WARRANTY IS MADE BY BLM
FOR USE OF THE DATA FOR
PURPOSES NOT INTENDED BY BLM**

UNITED STATES DEPARTMENT OF THE INTERIOR
BUREAU OF LAND MANAGEMENT

MC NATIONWIDE CLAIMANT LISTING
May 10, 2013

Cust	AZ	National
	CLAIMANT	Total
FANCHER LINDA M 2203 E HEATHERBRAE DR PHOENIX, AZ 85016-6126	10	10
FANCHER ROBERT LEE 2203 E HEATHERBRAE DR PHOENIX, AZ 85016-6126	10	10

United States Department of the Interior
Bureau of Land Management
 LANDS/RECREATION & PLANNING
 ONE N CENTRAL AVE
 PHOENIX, AZ 85004 -2203
 Phone: 602-417-9200

Receipt

No: 2790709

Transaction #: 2875423	
Date of Transaction: 05/10/2013	
CUSTOMER:	
	BOB FANCHER 2203 E HEATHERBRAE DR PHOENIX, AZ 85016-6126 US

LINE #	QTY	DESCRIPTION	REMARKS	UNIT PRICE	TOTAL
1	1.00	LOCATABLE MINERALS / MINING CLAIMS- NOT NEW-UNADJUD, ONE AUTH NO. ONLY / MINING CLAIM MONEY RECEIVED CASES: AMC49788/\$100.00	POL 2013/10 WAV	- n/a -	100.00
TOTAL:					\$100.00

PAYMENT INFORMATION			
1	AMOUNT:	100.00	POSTMARKED: N/A
	TYPE:	CHECK	RECEIVED: 05/10/2013
	CHECK NO:	7652	
	NAME:	FANCHER, BOB 2203 E HEATHERBRAE DR PHOENIX AZ 85016-6126 US	

REMARKS

This receipt was generated by the automated BLM Collections and Billing System and is a paper representation of a portion of the official electronic record contained therein.

Anc 269844

99660

49788

273343

Affidavit Of Work Performed

State of Arizona}

SS.

County of Yuma}

Being duly sworn citizens of the United States, we Robert and Linda Fancher, husband and wife, whose address is 2203 E. Heatherbrae Dr, Phoenix, AZ 85016, owner of the below listed unpatented lode mine claims.

CLAIM NAME	BLM SERIAL NO.	COUNTY BOOK PAGE
Verdstone 1	269844	1424 111
Verdstone 2	099662	1424 464
Verdstone 4	099664	1424 466
Bronco	049788	1424 470
Bronco III	049789	1424 468
HMC 14	273343	1551 124
HMC 15	273344	1551 126
HMC 17	273345	1551 128
HMC 18	273346	1551 130
HMC 19	273347	1551 132

NO. OF CLAIMS 10
 AMOUNT 100.00
 RECEIPT NO. 2526800
 INIT. SC
 ** BLM-ASO**

Located in section 2 and 10, township 1S, range 14W, Yuma County, Arizona.
 Labor was performed or improvements made, of the value at least one hundred (\$100.00) per claim, on and for the benefit of the claims listed above. The total amount of money and labor expended was in excess of \$1,100.00. The expenditures and labor consisted of above ground exploration and road development. The expenditures and labor were made for the assessment year-end at noon, September 1, 2012, and were made between January 1 and August 30, 2012. The expenditures and labor were made at the expense of the owners. The bureau of Land Management serial numbers listed above constitutes a description of the claims as provided in 43 C.F.R.S/S 3833.2-2(a)(1).
 There is no change in the mailing address of the owners of the claims.

Robert Fancher
 Robert Fancher

Linda Fancher
 Linda Fancher

RECEIVED
 MAR 27 2012
 PHOENIX, ARIZONA
 AZ STATE OFFICE

Acknowledgements


State of ARIZONA

SS.

County of MARICOPA


On the 2 day of MARCH, 2012 personally appeared before me a notary public, Robert Fancher, who acknowledged that he executed the above instrument.

Barthonia Ted Washington
 Notary Public
 My commission expires 1/27/2016



On the 2 day of MARCH, 2012 personally appeared before me, a notary public, Linda Fancher, who acknowledged that she executed the above instrument.

Barthonia Ted Washington
 Notary Public
 My commission expires 1/27/2016



ENTERED INTO COMPUTER

MAR 05 2012 PB

UNITED STATES
DEPARTMENT OF THE INTERIOR
BUREAU OF LAND MANAGEMENT

MAINTENANCE FEE WAIVER CERTIFICATION

SEE INSTRUCTIONS ON PAGE 2

10

AMC 49788
AMC 99660
AMC 273343
FORM APPROVED
OMB NO. 1004-0114
Expires: August 31, 2013

AMC 269844

- This small miner waiver is filed for the assessment year beginning on September 1, 2010 and ending on September 1, 2013.
- The undersigned and all related parties owned ten or fewer mining claims, mill, or tunnel sites located and maintained on Federal lands in the United States of America on September 1, 2012.
- The undersigned have performed the assessment work required by law for each mining claim listed prior to filing this waiver and understand that by filing this form, an affidavit of assessment work must be recorded by the December 30th following the filing of this waiver.
- The undersigned understand that if the assessment work obligation has not yet come due under 30 U.S.C. 28 (for those claims in their first assessment year only), a notice of intent to hold reciting this condition must be recorded by the December 30th following the filing of this waiver.
- The undersigned understand that mill and tunnel sites may also be listed upon this waiver and be waived from payment of the maintenance fee, and that a notice of intent to hold for these sites is required to be recorded by the December 30th immediately following the filing of this waiver.
- The undersigned understand and acknowledge that pursuant to 43 U.S.C. 1212 and 18 U.S.C. 1001, the filing or recording of a false, fictitious, or fraudulent document with the Bureau of Land Management may result in a fine of up to \$250,000, a prison term not to exceed five years, or both.
- The mining claims, mill or tunnel sites for which this waiver from payment of the maintenance fees is requested are:

CLAIM OR SITE NAME	BLM RECORDATION SERIAL NUMBER
1. VERDSTONE #1	AMC 269844
2. VERDSTONE #2	AMC 99662
3. VERDSTONE #4	AMC 99664
4. BRONCO	AMC 49788
5. BRONCO #1	AMC 49789
6. HMC # 14	AMC 273343
7. HMC # 15	AMC 273344
8. HMC # 17	AMC 273345
9. HMC # 18	AMC 273346
10. HMC # 19	AMC 273347

The owner(s) (claimants) of the above mining claims and sites are:

ROBERT L. FANCHER ✓
(Owner's Name - Please Print)

Robert L. Fancher
(Owner's Signature)

2203 E. HEATHERBRAE
(Street or P.O. Box)

PHX AZ 85016
(City) (State) (Zip Code)

Linda M. Fancher ✓
(Owner's Name - Please Print)

Linda M. Fancher
(Owner's Signature)

2203 E. Heatherbrae
(Street or P.O. Box)

PHX AZ 85016
(City) (State) (Zip Code)

ENTERED INTO COMPUTER
MAR 05 2012 RB

(Owner's Name - Please Print)

(Owner's Signature)

(Street or P.O. Box)

(City) (State) (Zip Code)

10/50

(Owner's Name - Please Print)	(Owner's Signature)		
(Street or P.O. Box)	(City)	(State)	(Zip Code)
(Owner's Name - Please Print)	(Owner's Signature)		
(Street or P.O. Box)	(City)	(State)	(Zip Code)
(Owner's Name - Please Print)	(Owner's Signature)		
(Street or P.O. Box)	(City)	(State)	(Zip Code)
(Owner's Name - Please Print)	(Owner's Signature)		
(Street or P.O. Box)	(City)	(State)	(Zip Code)

Title 18 U.S.C. Section 1001 and Title 43 U.S.C. Section 1212 makes it a crime for any person knowingly and willfully to make to any department or agency of the United States any false, fictitious or fraudulent statements or representations as to any matter within its jurisdiction.

INSTRUCTIONS

1. This certification is made under the provisions of §1744 of Title 43 and § 28-28k of Title 30 of the United States Code; and the regulations thereunder (43 CFR Part 3830).
2. The claimant(s) must fill in the dates in paragraph 1 for the beginning and ending of the assessment year for which this waiver is sought.
3. The claimant(s) must fill in the date in paragraph 2 for the beginning of the assessment year for which this waiver is sought.
4. All claim and site names and Bureau of Land Management (BLM) serial numbers must be listed for the mining claims, mill sites, and tunnel sites for which the waiver is sought.
5. All owners of the mining claims, mill sites, and tunnel sites and their addresses must be given.
6. This waiver form must be signed by all the claimants or their designated agent, in original form. If an agent is designated, a notarized designation of agent, signed by all of the claimants with proper address given, must be submitted with this waiver.
7. This form must be filed no later than September 1st for the upcoming assessment year in the BLM State Office where the mining claims or sites are recorded, or the waiver cannot be granted by the BLM. (Example: To obtain a waiver for the assessment year 2012, which begins on September 1, 2011, you must qualify for and file for a waiver no later than September 1, 2011, in the proper BLM State Office.)
8. For all mining claims which require assessment work, you must record an affidavit of labor on or before the December 30th immediately following the filing of this waiver. For all other mining claims or sites waived, you must record a notice of intent to hold on or before the December 30th immediately following the filing of this waiver.
9. Mill and tunnel sites may also be listed upon this waiver and be waived from payment of the maintenance fee. A notice of intent to hold for these sites is required to be filed by the December 30th following the filing of this waiver.

RECEIVED
 BLM AZ STATE OFFICE
 2012 MAR - 2 P 11 14
 PHOENIX, ARIZONA

FOR OFFICIAL USE ONLY

NOTICES

The Privacy Act and 43 CFR 2.48(d) require that you be furnished the following information in connection with the information requested by this form.

AUTHORITY: 30 U.S.C. 28f and 43 CFR part 3835 permit collection of the information requested by this form.

PRINCIPAL PURPOSE: The BLM will use the information you provide to verify that the owner(s) (claimants(s)) of a mining claim has/have complied with 30 U.S.C. 28f and 43 CFR part 3835 and is/are entitled to perform assessment work in lieu of paying the maintenance fee for the mining claims listed on this form.

ROUTINE USES: The BLM will only disclose this information in accordance with the provisions at 43 CFR 2.56(b) and (c).

EFFECT OF NOT PROVIDING INFORMATION: Disclosure of the requested information is required by 30 U.S.C. 28f and 43 CFR part 3835 for those claimants qualified to request the small miner waiver allowed. Failure to submit all the requested information or to complete this form will delay the BLM's processing of the form and may preclude the BLM's acceptance of the maintenance fee waiver request, which may result in forfeiture of the mining claim or site by the claimant.

The Paperwork Reduction Act requires us to inform you that:

The BLM collects this information to determine whether or not you are qualified for waiver of maintenance fees.

Submission of the requested information is necessary to obtain or retain a benefit.

You do not have to respond to this or any other Federal agency-sponsored information collection unless it displays a currently valid OMB control number.

BURDEN HOURS STATEMENT: Public reporting burden for this form is estimated to average 20 minutes per response, including the time for reviewing instructions, gathering and maintaining data, and completing and reviewing the form. You may submit comments regarding the burden estimate or any other aspect of this form to: U.S. Department of the Interior, Bureau of Land Management (1004-0114), Bureau Information Collection Clearance Officer (WO-630), Mail Stop 401 LS, 1849 C St., N.W., Washington, D.C. 20240.

DEPARTMENT OF THE INTERIOR
BUREAU OF LAND MANAGEMENT
MINING CLAIMS

MC Customer Information - With Serial No. and Claim Name
ACTIVE CLAIMS

Run Date: 03/05/2012 11:20 AM

Page 1 of 1

Admin State: AZ

Geo State: AZ

FANCHER LINDA M
2203 E HEATHERBRAE
PHOENIX, AZ 85016

CUSTOMER ID: 23001

<u>Serial No.</u>	<u>Claim Name/Number</u>	<u>Lead Serial No.</u>	<u>Disposition</u>
AMC269844	VERDSTONE #1	AMC269844	ACTIVE
AMC273343	HMC #14	AMC273343	ACTIVE
AMC273344	HMC #15	AMC273343	ACTIVE
AMC273345	HMC #17	AMC273343	ACTIVE
AMC273346	HMC #18	AMC273343	ACTIVE
AMC273347	HMC #19	AMC273343	ACTIVE
AMC49788	BRONCO	AMC49788	ACTIVE
AMC49789	BRONCO III	AMC49788	ACTIVE
AMC99662	VERDSTONE NO. 2	AMC99660	ACTIVE
AMC99664	VERDSTONE NO. 4	AMC99660	ACTIVE

Number of ACTIVE cases: 10

FANCHER ROBERT LEE
2203 E HEATHERBRAE
PHOENIX, AZ 85016

CUSTOMER ID: 23009

<u>Serial No.</u>	<u>Claim Name/Number</u>	<u>Lead Serial No.</u>	<u>Disposition</u>
AMC269844	VERDSTONE #1	AMC269844	ACTIVE
AMC273343	HMC #14	AMC273343	ACTIVE
AMC273344	HMC #15	AMC273343	ACTIVE
AMC273345	HMC #17	AMC273343	ACTIVE
AMC273346	HMC #18	AMC273343	ACTIVE
AMC273347	HMC #19	AMC273343	ACTIVE
AMC49788	BRONCO	AMC49788	ACTIVE
AMC49789	BRONCO III	AMC49788	ACTIVE
AMC99662	VERDSTONE NO. 2	AMC99660	ACTIVE
AMC99664	VERDSTONE NO. 4	AMC99660	ACTIVE

Number of ACTIVE cases: 10

UNITED STATES DEPARTMENT OF THE INTERIOR
BUREAU OF LAND MANAGEMENT

MC NATIONWIDE CLAIMANT LISTING
March 05, 2012

Cust	AZ	National Total
	CLAIMANT	
FANCHER LINDA M 2203 E HEATHERBRAE PHOENIX, AZ 85016	10	10
FANCHER ROBERT LEE 2203 E HEATHERBRAE PHOENIX, AZ 85016	10	10

United States Department of the Interior
 Bureau of Land Management
 LANDS/RECREATION & PLANNING
 ONE N CENTRAL AVE
 PHOENIX, AZ 85004 -2203
 Phone: 602-417-9200

Receipt

No:

2526800

Transaction #: 2604959		ENTERED INTO COMPUTER
Date of Transaction: 03/02/2012		
CUSTOMER:		MAR 05 2012 <i>JB</i>
BOB FANCHER 2203 E HEATHERBRAE DR PHOENIX, AZ 85016-6126 US		

LINE #	QTY	DESCRIPTION	REMARKS	UNIT PRICE	TOTAL
1	1.00	LOCATABLE MINERALS / MINING CLAIMS-NOT NEW-UNADJUD, ONE AUTH NO. ONLY / MINING CLAIM MONEY RECEIVED CASES: AMC269844/\$100.00	WAIVER & POL (10)	- n/a -	100.00
TOTAL:					\$100.00

PAYMENT INFORMATION			
1	AMOUNT:	100.00	POSTMARKED: N/A
	TYPE:	CHECK	RECEIVED: 03/02/2012
	CHECK NO:	7373	
	NAME:	FANCHER, BOB 2203 E HEATHERBRAE DR PHOENIX AZ 85016-6126 US	

REMARKS

This receipt was generated by the automated BLM Collections and Billing System and is a paper representation of a portion of the official electronic record contained therein.

UNITED STATES DEPARTMENT OF THE INTERIOR
BUREAU OF LAND MANAGEMENT

(42)

AMC273343
AMC269844
AMC49660
AMC49788

MAINTENANCE FEE WAIVER CERTIFICATION

SEE INSTRUCTIONS ON REVERSE

FORM APPROVED
OMB NO. 1004-0114
Expires: February 28, 2010

1. This small miner waiver is filed for the assessment year beginning at noon on September 1, 2010 and ending at noon on September 1, 2012.
2. The undersigned and all related parties owned ten or fewer mining claims, mill, or tunnel sites located and maintained on Federal lands in the United States of America on September 1, 2009.
3. The undersigned have performed the assessment work required by law for each mining claim listed prior to filing this waiver and understand that by filing this form; an affidavit of assessment work must be recorded by the December 30th following the filing of this waiver.
4. The undersigned understand that if the assessment work obligation has not yet come due under 30 U.S.C. 28 (for those claims in their first assessment year only); a notice of intent to hold reciting this condition must be recorded by the December 30th following the filing of this waiver.
5. The undersigned understand that mill and tunnel sites may also be listed upon this waiver and be waived from payment of the maintenance fee; and that a notice of intent to hold for these sites is required to be recorded by the December 30th immediately following the filing of this waiver.
6. The undersigned understand and acknowledge that pursuant to 43 U.S.C. 1212 and 18 U.S.C. 1001; the filing or recording of a false, fictitious, or fraudulent document with the Bureau of Land Management may result in a fine of up to \$250,000, a prison term not to exceed five years, or both.
7. The mining claims, mill or tunnel sites for which this waiver from payment of the maintenance fees is requested are:

CLAIM OR SITE NAME	BLM RECORDATION SERIAL NUMBER
✓ 1. VERDSTONE 1	269844
✓ 2. VERDSTONE 2	099662
✓ 3. VERDSTONE 4	099664
✓ 4. BRONCO	049788
✓ 5. BRONCO III	049789
✓ 6. HMC 14	273343
✓ 7. HMC 15	273344
✓ 8. HMC 17	273345
✓ 9. HMC 18	273346
✓ 10. HMC 19	273347

The owner(s) (claimants) of the above mining claims and sites are:

ROBERT L. FANCHER
(Owner's Name - Please Print)

Robert L. Fancher
(Owner's Signature)

2203 E HEATHERBRAE
(Street or P.O. Box)

PHX (City) AZ (State) 85016 (Zip Code)

Linda M. Fancher
(Owner's Name - Please Print)

Linda M. Fancher
(Owner's Signature)

2203 E. Heatherbrae
(Street or P.O. Box)

PHX (City) AZ (State) 85016 (Zip Code)

(Owner's Name - Please Print)

(Street or P.O. Box)

(City)

(State)

(Zip Code)

(Owner's Signature)

RECEIVED
BLM AZ STATE OFFICE
MAY 17 10:28 AM
PHOENIX, ARIZONA

(Continued on page 2)

ENTERED INTO COMPUTER

MAY 19 2011

(Owner's Name - Please Print)	(Owner's Signature)
(Street or P.O. Box)	(City) (State) (Zip Code)
(Owner's Name - Please Print)	(Owner's Signature)
(Street or P.O. Box)	(City) (State) (Zip Code)
(Owner's Name - Please Print)	(Owner's Signature)
(Street or P.O. Box)	(City) (State) (Zip Code)
(Owner's Name - Please Print)	(Owner's Signature)
(Street or P.O. Box)	(City) (State) (Zip Code)

INSTRUCTIONS

1. This certification is made under the provisions of § 1744 of Title 43 and § 28-28k of Title 30 of the United States Code; and the regulations thereunder (43 CFR Part 3830).
2. The claimant(s) **must** fill in the dates in paragraph 1 for the beginning and ending of the assessment year for which this waiver is sought.
3. The claimant(s) **must** fill in the date in paragraph 2 for the beginning of the assessment year for which this waiver is sought.
4. All claim and site names and Bureau of Land Management (BLM) serial numbers **must** be listed for the mining claims, mill sites, and tunnel sites for which the waiver is sought.
5. All owners of the mining claims, mill sites, and tunnel sites and their addresses **must** be given.
6. This waiver form **must** be signed by all the claimants or their designated agent, in original form. If an agent is designated, a notarized designation of agent, signed by all of the claimants with proper address given, **must** be submitted with this waiver.

7. This form **must** be filed no later than September 1st for the upcoming assessment year in the BLM State Office where the mining claims or sites are recorded, or the waiver cannot be granted by the BLM. (Example: to obtain a waiver for the assessment year 2000, which begins at noon on September 1, 1999, you **must** qualify for and file for a waiver no later than September 1, 1999, in the proper BLM State Office).
8. For all mining claims which require assessment work, you **must** record an affidavit of labor on or before the December 30th immediately following the filing of this waiver. For all other mining claims or sites waived, you **must** record a notice of intent to hold on or before the December 30th immediately following the filing of this waiver.
9. Mill and tunnel sites may also be listed upon this waiver and be waived from payment of the maintenance fee. A notice of intent to hold for these sites is required to be filed by the December 30th following the filing of this waiver.

NOTICE/BURDEN HOURS STATEMENT

The Privacy Act of 1974, *as amended*, and the regulation in 43 CFR 2.48(d) provide that you be furnished the following information in connection with the information required by this certification of waiver from rental fees.

AUTHORITY: 30 U.S.C. 28-28k; 43 U.S.C. 1201, 1457, 1740, and 1744; and 43 CFR 3830.

PRINCIPLE PURPOSE: This information is to be used to verify that the owner(s) (claimants) of a mining claim has complied with 30 U.S.C. 28f and is entitled to perform assessment work in lieu of paying the maintenance fee for the mining claims listed on this form.

ROUTINE USE: (1) Adjudication of the claimant(s) certification of waiver from paying the maintenance fee otherwise required by 30 U.S.C. 28f. (2) Disclosure may be made to appropriate Federal agencies when location is made within the agency's geographic area of responsibility. (3) Information from the record and/or the record will be transferred to the appropriate Federal, State, or local agency, or a member of the public in response to a specific request for pertinent information. (4) Information may also be provided to the Department of Justice or in a proceeding before a court or adjudicative body; or to Federal, State, local or foreign agencies when needed for enforcement of civil or criminal codes or applicable regulations concerning title rights upon the public land.

EFFECT OF NOT PROVIDING INFORMATION: Disclosure of this information is required by 30 U.S.C. 28f and 43 CFR Part 3830 for those qualified claimants wishing to take the small miner waiver allowed. Failure to supply the information required in this form to support the claimants certification of waiver from payment of the otherwise required maintenance fees will result in the waiver being disallowed and the mining claims subject to forfeiture by BLM under 30 U.S.C. 28i.

The Paperwork Reduction Act of 1995 requires us to inform you that: This information is being collected to allow the BLM to determine if you qualify for a waiver from the payment of \$100 per mining claim or site maintenance fee established in 30 U.S.C. 28f and the implementing regulations at 43 CFR 3830. A response to this request is required in accordance with the statute to obtain your benefit.

BLM would like you to know that you do not have to respond to this, or any other, Federal agency-sponsored information collection unless it displays a currently valid OMB control number.

Public reporting burden for this form is estimated to average 20 minutes (.33 hours) per response, including time to review instructions, gathering and maintaining data, and completing and reviewing the form. Direct comments regarding this burden estimate, or any other aspect of this form, to the U.S. Department of the Interior, Bureau of Land Management, (1004-0114) Bureau Information Collection Clearance Officer (WO-630), Mail Stop 401 LS, 1849 C St., N.W., Washington, D.C. 20240.

FOR OFFICIAL USE ONLY

RECEIVED

BLM AZ STATE OFFICE

MAY 17 A 10:29

PHOENIX

Affidavit Of Work Performed

State of Arizona}

SS.

County of Yuma}

Being duly sworn citizens of the United States, we Robert and Linda Fancher, husband and wife, whose address is 2203 E. Heatherbrae Dr, Phoenix, AZ 85016, owner of the below listed unpatented lode mine claims.

<u>CLAIM NAME</u>	<u>BLM SERIAL NO.</u>	<u>COUNTY BOOK PAGE</u>	
Verdstone 1	269844	1424	111
Verdstone 2	099662	1424	464
Verdstone 4	099664	1424	466
Bronco	049788	1424	470
Bronco III	049789	1424	468
HMC 14	273343	1551	124
HMC 15	273344	1551	126
HMC 17	273345	1551	128
HMC 18	273346	1551	130
HMC 19	273347	1551	132

Located in section 2 and 10, township 1S, range 14W, Yuma County, Arizona.

Labor was performed or improvements made, of the value at least one hundred (\$100.00) per claim, on and for the benefit of the claims listed above. The total amount of money and labor expended was in excess of \$1,100.00. The expenditures and labor consisted of above ground exploration and road development. The expenditures and labor were made for the assessment year-end at noon, September 1, 2011, and were made between January 1 and August 30, 2011. The expenditures and labor were made at the expense of the owners.

The bureau of Land Management serial numbers listed above constitutes a description of the claims as provided in 43 C.F.R.S/S 3833.2-2(a)(1).

There is no change in the mailing address of the owners of the claims.

Robert Fancher
Robert Fancher

Linda Fancher
Linda Fancher

Acknowledgements

State of Arizona


County of Mari Cop 2

SS.

On the 16 day of May, 2011, I personally appeared before me a notary public, Robert Fancher, who acknowledged that he executed the above instrument.

[Signature]
Notary Public

My commission expires March 30, 2012



RECEIVED
BLM AZ STATE OFFICE
2011 MAY 17 A 10:28
PHOENIX, ARIZONA

On the 16 day of May, 2011, I personally appeared before me, a notary public, Linda Fancher, who acknowledged that she executed the above instrument.

[Signature]
Notary Public

My commission expires March 30, 2012

NO. OF CLAIMS 10
AMOUNT 100.00
RECEIPT NO. 2345358
INIT. [Signature]

ENTERED INTO COMPUTER

MAY 19 2011

**United States Department of the Interior
Bureau of Land Management
LANDS/RECREATION & PLANNING
ONE N CENTRAL AVE
PHOENIX, AZ 85004 -2203
Phone:**

Receipt

No: 2345358

Transaction #: 2419600	
Date of Transaction: 05/17/2011	
CUSTOMER:	
BOB FANCHER 2203 E HEATHERBRAE DR PHOENIX, AZ 85016-6126 US	

LINE #	QTY	DESCRIPTION	REMARKS	UNIT PRICE	TOTAL
1	1.00	LOCATABLE MINERALS / MINING CLAIMS- NOT NEW-UNADJUD, ONE AUTH NO. ONLY / MINING CLAIM MONEY RECEIVED CASES: AMC269844/\$100.00	2011 POL & WAIV FOR 2012	- n/a -	100.00
TOTAL:					\$100.00

PAYMENT INFORMATION			
1	AMOUNT:	100.00	POSTMARKED: N/A
	TYPE:	CHECK	RECEIVED: 05/17/2011
	CHECK NO:	7133	
	NAME:	FANCHER, BOB 2203 E HEATHERBRAE DR PHOENIX AZ 85016-6126 US	

REMARKS

This receipt was generated by the automated BLM Collections and Billing System and is a paper representation of a portion of the official electronic record contained therein.

32

Apr 26 98 44
99660
49788
273343

Form 3830-2
(March 2007)

UNITED STATES DEPARTMENT OF THE INTERIOR
BUREAU OF LAND MANAGEMENT

MAINTENANCE FEE WAIVER CERTIFICATION

10 A.H.

FORM APPROVED
OMB NO. 1004-0114
Expires: February 28, 2010

SEE INSTRUCTIONS ON REVERSE

1. This small miner waiver is filed for the assessment year beginning at noon on September 1, 2009 and ending at noon on September 1, 2010
2. The undersigned and all related parties owned ten or fewer mining claims, mill, or tunnel sites located and maintained on Federal lands in the United States of America on September 1, 2009
3. The undersigned have performed the assessment work **required by law** for each mining claim listed **prior to filing this waiver** and understand that by filing this form; an affidavit of assessment work **must** be recorded by the December 30th following the filing of this waiver.
4. The undersigned understand that if the assessment work obligation has not yet come due under 30 U.S.C. 28 (for those claims in their first assessment year only); a notice of intent to hold reciting this condition **must** be recorded by the December 30th following the filing of this waiver.
5. The undersigned understand that mill and tunnel sites may also be listed upon this waiver and be waived from payment of the maintenance fee; and that a notice of intent to hold for these sites is required to be recorded by the December 30th immediately following the filing of this waiver.
6. The undersigned understand and acknowledge that pursuant to 43 U.S.C. 1212 and 18 U.S.C. 1001; the filing or recording of a false, fictitious, or fraudulent document with the Bureau of Land Management may result in a fine of up to \$250,000, a prison term not to exceed five years, or both.
7. The mining claims, mill or tunnel sites for which this waiver from payment of the maintenance fees is requested are:

CLAIM OR SITE NAME	BLM RECORDATION SERIAL NUMBER
1. VERDSTONE 1	269844 L
2. VERDSTONE 2	099662
3. VERDSTONE 4	099664
4. BRONCO	049788 L
5. BRONCO III	049789
6. HMC 14	273343 L
7. HMC 15	273344
8. HMC 17	273345
9. HMC 18	273346
10. HMC 19	273347

The owner(s) (claimants) of the above mining claims and sites are:

ROBERT L. FANCHER
(Owner's Name - Please Print)
22035. HEATHERBRAE
(Street or P.O. Box)
PHX ARIZ. 85016
(City) (State) (Zip Code)

Robert L. Fancher
(Owner's Signature)

Linda M. Fancher
(Owner's Name - Please Print)
2203 E Heatherbrae
(Street or P.O. Box)
PHX AZ 85016
(City) (State) (Zip Code)

Linda M. Fancher
(Owner's Signature)

(Owner's Name - Please Print)
(Street or P.O. Box)
(City) (State) (Zip Code)

RECEIVED
BLM AZ STATE OFFICE
PHOENIX, ARIZONA
2009 APR 20 P 1:44

(Continued on page 2)

ENTERED INTO COMPUTER

APR 29 2010 RB

10 A.H.

_____ (Owner's Name - Please Print)	_____ (Owner's Signature)
_____ (Street or P.O. Box)	_____ (City) _____ (State) _____ (Zip Code)
_____ (Owner's Name - Please Print)	_____ (Owner's Signature)
_____ (Street or P.O. Box)	_____ (City) _____ (State) _____ (Zip Code)
_____ (Owner's Name - Please Print)	_____ (Owner's Signature)
_____ (Street or P.O. Box)	_____ (City) _____ (State) _____ (Zip Code)
_____ (Owner's Name - Please Print)	_____ (Owner's Signature)
_____ (Street or P.O. Box)	_____ (City) _____ (State) _____ (Zip Code)

INSTRUCTIONS

1. This certification is made under the provisions of § 1744 of Title 43 and § 28-28k of Title 30 of the United States Code; and the regulations thereunder (43 CFR Part 3830).
2. The claimant(s) **must** fill in the dates in paragraph 1 for the beginning and ending of the assessment year for which this waiver is sought.
3. The claimant(s) **must** fill in the date in paragraph 2 for the beginning of the assessment year for which this waiver is sought.
4. All claim and site names and Bureau of Land Management (BLM) serial numbers **must** be listed for the mining claims, mill sites, and tunnel sites for which the waiver is sought.
5. All owners of the mining claims, mill sites, and tunnel sites and their addresses **must** be given.
6. This waiver form **must** be signed by all the claimants or their designated agent, in original form. If an agent is designated, a notarized designation of agent, signed by all of the claimants with proper address given, **must** be submitted with this waiver.
7. This form **must** be filed no later than September 1st for the upcoming assessment year in the BLM State Office where the mining claims or sites are recorded, or the waiver cannot be granted by the BLM. (Example: to obtain a waiver for the assessment year 2000, which begins at noon on September 1, 1999, you **must** qualify for and file for a waiver no later than September 1, 1999, in the proper BLM State Office).
8. For all mining claims which require assessment work, you **must** record an affidavit of labor on or before the December 30th immediately following the filing of this waiver. For all other mining claims or sites waived, you **must** record a notice of intent to hold on or before the December 30th immediately following the filing of this waiver.
9. Mill and tunnel sites may also be listed upon this waiver and be waived from payment of the maintenance fee. A notice of intent to hold for these sites is required to be filed by the December 30th following the filing of this waiver.

NOTICE/BURDEN HOURS STATEMENT

The Privacy Act of 1974, *as amended*, and the regulation in 43 CFR 2.48(d) provide that you be furnished the following information in connection with the information required by this certification of waiver from rental fees.

AUTHORITY: 30 U.S.C. 28-28k; 43 U.S.C. 1201, 1457, 1740, and 1744; and 43 CFR 3830.

PRINCIPLE PURPOSE: This information is to be used to verify that the owner(s) (claimants) of a mining claim has complied with 30 U.S.C. 28f and is entitled to perform assessment work in lieu of paying the maintenance fee for the mining claims listed on this form.

ROUTINE USE: (1) Adjudication of the claimant(s) certification of waiver from paying the maintenance fee otherwise required by 30 U.S.C. 28f. (2) Disclosure may be made to appropriate Federal agencies when location is made within the agency's geographic area of responsibility. (3) Information from the record and/or the record will be transferred to the appropriate Federal, State, or local agency, or a member of the public in response to a specific request for pertinent information. (4) Information may also be provided to the Department of Justice or in a proceeding before a court or adjudicative body; or to Federal, State, local or foreign agencies when needed for enforcement of civil or criminal codes or applicable regulations concerning title rights upon the public land.

EFFECT OF NOT PROVIDING INFORMATION: Disclosure of this information is required by 30 U.S.C. 28f and 43 CFR Part 3830 for those qualified claimants wishing to take the small miner waiver allowed. Failure to supply the information required in this form to support the claimants certification of waiver from payment of the otherwise required maintenance fees will result in the waiver being disallowed and the mining claims subject to forfeiture by BLM under 30 U.S.C. 28i.

The Paperwork Reduction Act of 1995 requires us to inform you that:

This information is being collected to allow the BLM to determine if you qualify for a waiver from the payment of \$100 per mining claim or site maintenance fee established in 30 U.S.C. 28f and the implementing regulations at 43 CFR 3830. A response to this request is required in accordance with the statute to obtain your benefit.

BLM would like you to know that you do not have to respond to this, or any other, Federal agency-sponsored information collection unless it displays a currently valid OMB control number.

Public reporting burden for this form is estimated to average 20 minutes (.33 hours) per response, including time to review instructions, gathering and maintaining data, and completing and reviewing the form. Direct comments regarding this burden estimate, or any other aspect of this form, to the U.S. Department of the Interior, Bureau of Land Management, (1004-0114) Bureau Information Collection Clearance Officer (WO-630), Mail Stop 401 LS, 1849 C St., N.W., Washington, D.C. 20240.

ARIZONA
FOR OFFICIAL USE ONLY

2010 APR 20 P 1:44

RECEIVED
BLM AZ STATE OFFICE

Affidavit Of Work Performed

State of Arizona }
 SS.
 County of Yuma }

Being duly sworn citizens of the United States, we Robert and Linda Fancher, husband and wife, whose address is 2203 E. Heatherbrae Dr, Phoenix, AZ 85016, owner of the below listed unpatented lode mine claims.

<u>CLAIM NAME</u>	<u>BLM SERIAL NO.</u>	<u>COUNTY BOOK PAGE</u>
Verdstone 1	269844	1424 111
Verdstone 2	099662	1424 464
Verdstone 4	099664	1424 466
Bronco	049788	1424 470
Bronco III	049789	1424 468
HMO 14	273343	1551 124
HMO 15	273344	1551 126
HMO 17	273345	1551 128
HMO 18	273346	1551 130
HMO 19	273347	1551 132

Located in section 2 and 10, township 1S, range 14W, Yuma County, Arizona.

Labor was performed or improvements made, of the value at least on hundred (\$100.00) per claim, on and for the benefit of the claims listed above. The total amount of money and labor expended was in excess of \$1,100.00. The expenditures and labor consisted of above ground exploration and road development. The expenditures and labor were made for the assessment year-end at noon, September 1, 2010, and were made between January 1 and August 30, 2010. The expenditures and labor were made at the expense of the owners.

The bureau of Land Management serial numbers listed above constitutes a description of the claims as provided in 43 C.F.R.S/S 3833.2-2(a)(1).

There is no change in the mailing address of the owners of the claims.

Robert Fancher
 Robert Fancher

Linda Fancher
 Linda Fancher

RECEIVED
 MARICOPA STATE OFFICE
 2010 APR 20 P 1:44
 PHOENIX, ARIZONA

Acknowledgements

State of Arizona
 County of Maricopa

SS.

On the 20th day of April, 2010 personally appeared before me, a notary public, Robert Fancher, who acknowledged that he executed the above instrument.

[Signature]
 Notary Public

My commission expires 12/17/11

CINDY P. LUCIO
 NOTARY PUBLIC - ARIZONA
 MARICOPA COUNTY
 My Commission Expires
 December 17, 2011

On the 20th day of April, 2010 personally appeared before me, a notary public, Linda Fancher, who acknowledged that she executed the above instrument.

[Signature]
 Notary Public

My commission expires 12/17/11

CINDY P. LUCIO
 NOTARY PUBLIC - ARIZONA
 MARICOPA COUNTY
 My Commission Expires
 December 17, 2011

10/1/11

United States Department of the Interior
Bureau of Land Management
 LANDS/RECREATION & PLANNING
 ONE N CENTRAL AVE
 PHOENIX, AZ 85004 -2203
 Phone:

Receipt

No: 2121162

Transaction #: 2189398	ENTERED INTO COMPUTER
Date of Transaction: 04/20/2010	
CUSTOMER: ROBERT L FANCHER 2203 E HEATHERBRAE DR PHOENIX, AZ 85016-6126 US	APR 29 2010 <i>RF</i>

LINE #	QTY	DESCRIPTION	REMARKS	UNIT PRICE	TOTAL
1	10.00	LOCATABLE MINERALS / MINING CLAIMS-NOT NEW-UNADJUD, ONE AUTH NO. ONLY / MINING CLAIM MONEY RECEIVED CASES: AMC269844/\$10.00, AMC99662/\$10.00, AMC99664/\$10.00, AMC49788/\$10.00, AMC49789/\$10.00, AMC273343/\$10.00, AMC273344/\$10.00, AMC273345/\$10.00, AMC273346/\$10.00, AMC273347/\$10.00	POL (10)	- n/a -	100.00
TOTAL:					\$100.00

PAYMENT INFORMATION			
1	AMOUNT:	100.00	POSTMARKED: N/A
	TYPE:	CHECK	RECEIVED: 04/20/2010
	CHECK NO:	606	
	NAME:	FANCHER, ROBERT L 2203 E HEATHERBRAE DR PHOENIX AZ 85016-6126 US	

REMARKS

This receipt was generated by the automated BLM Collections and Billing System and is a paper representation of a portion of the official electronic record contained therein.

AMC 289844
 AMC 49788
 AMC 99660
 AMC 273343

Affidavit Of Work Performed

State of Arizona }
 SS.
 County of Yuma }

Being duly sworn citizens of the United States, we Robert and Linda Fancher, husband and wife, whose address is 2203 E. Heatherbrae Dr, Phoenix, AZ 85016, owner of the below listed unpatented lode mine claims.

<u>CLAIM NAME</u>	<u>BLM SERIAL NO.</u>	<u>COUNTY</u>	<u>BOOK</u>	<u>PAGE</u>
Verdstone 1	L 269844		1424	111
Verdstone 2	099662		1424	464
Verdstone 4	099664		1424	466
Bronco	L 049788		1424	470
Bronco III	049789		1424	468
HMO 14	L 273343		1551	124
HMO 15	273344		1551	126
HMO 17	273345		1551	128
HMO 18	273346		1551	130
HMO 19	273347		1551	132

Located in section 2 and 10, township 1S, range 14W, Yuma County, Arizona.
 Labor was performed or improvements made, of the value at least on hundred (\$100.00) per claim, on and for the benefit of the claims listed above. The total amount of money and labor expended was in excess of \$1,100.00. The expenditures and labor consisted of above ground exploration and road development. The expenditures and labor were made for the assessment year-end at noon, September 1, 2009, and were made between January 1 and August 30, 2009. The expenditures and labor were made at the expense of the owners.
 The bureau of Land Management serial numbers listed above constitutes a description of the claims as provided in 43 C.F.R.S./S 3833.2-2(a)(1).
 There is no change in the mailing address of the owners of the claims.

Robert Fancher
 Robert Fancher

Linda Fancher
 Linda Fancher

Acknowledgements

State of ARIZONA)
 County of MARICOPA) SS.

On the 15th day of APRIL, 2009 personally appeared before me, a notary public, Robert Fancher, who acknowledged that he executed the above instrument.

[Signature]
 Notary Public


My commission expires _____



On the 15th day of APRIL, 2009 personally appeared before me, a notary public, Linda Fancher, who acknowledged that she executed the above instrument.

[Signature]
 Notary Public

My commission expires _____



ENTERED INTO COMPUTER
4/22/09 Dgg

PHOENIX, ARIZONA
 2009 APR 15 P 1:56

[Handwritten mark]

17
655

UNITED STATES DEPARTMENT OF THE INTERIOR
BUREAU OF LAND MANAGEMENT

MAINTENANCE FEE WAIVER CERTIFICATION

SEE INSTRUCTIONS ON REVERSE

FORM APPROVED
OMB NO. 1004-0114
Expires: February 28, 2010

1. This small miner waiver is filed for the assessment year beginning at noon on September 1, 2009 and ending at noon on September 1, 2010
2. The undersigned and all related parties owned ten or fewer mining claims, mill, or tunnel sites located and maintained on Federal lands in the United States of America on September 1, 2009
3. The undersigned have performed the assessment work **required by law** for each mining claim listed **prior to filing this waiver** and understand that by filing this form; an affidavit of assessment work **must** be recorded by the December 30th following the filing of this waiver.
4. The undersigned understand that if the assessment work obligation has not yet come due under 30 U.S.C. 28 (for those claims in their first assessment year only); a notice of intent to hold reciting this condition **must** be recorded by the December 30th following the filing of this waiver.
5. The undersigned understand that mill and tunnel sites may also be listed upon this waiver and be waived from payment of the maintenance fee; and that a notice of intent to hold for these sites is required to be recorded by the December 30th immediately following the filing of this waiver.
6. The undersigned understand and acknowledge that pursuant to 43 U.S.C. 1212 and 18 U.S.C. 1001; the filing or recording of a false, fictitious, or fraudulent document with the Bureau of Land Management may result in a fine of up to \$250,000, a prison term not to exceed five years, or both.
7. The mining claims, mill or tunnel sites for which this waiver from payment of the maintenance fees is requested are:

CLAIM OR SITE NAME	BLM RECORDATION SERIAL NUMBER
1. VERDSTONE 1	269844
2. VERDSTONE 2	099662
3. VERDSTONE 4	099664
4. BBONCO	049788
5. BBONCO III	049789
6. HMO 14	273343
7. HMO 15	273344
8. HMO 17	273345
9. HMO 18	273346
10. HMO 19	273347

The owner(s) (claimants) of the above mining claims and sites are:

ROBERT L FANCHER
(Owner's Name - Please Print)
2203 E. HEATHERBAE
(Street or P.O. Box)
PHX AZ 85016
(City) (State) (Zip Code)

Robert L. Fancher
(Owner's Signature)

Linda M. Fancher
(Owner's Name - Please Print)
2203 E. Heatherbae Dr
(Street or P.O. Box)
Phoenix AZ 85016
(City) (State) (Zip Code)

Linda M. Fancher
(Owner's Signature)

(Owner's Name - Please Print)
(Street or P.O. Box)
(City) (State) (Zip Code)

(Owner's Signature)

(Continued on page 2)

ENTERED INTO COMPUTER

4/22/09 Dgg

10/60

United States Department of the Interior
Bureau of Land Management
 BUSINESS & SUPPORT SVCS DIV
 ONE N CENTRAL AVE SUITE 800
 PHOENIX, AZ 85004 -4427
 Phone: (602) 417-9200

Receipt

No: 1904842

Transaction #: 1967186	
Date of Transaction: 04/15/2009	
CUSTOMER:	BOB FANCHER 2203 E HEATHERBRAE DR PHOENIX, AZ 85016-6126 US

LINE #	QTY	DESCRIPTION	REMARKS	UNIT PRICE	TOTAL
1	1.00	LOCATABLE MINERALS / MINING CLAIMS-NOT NEW-UNADJUD, ONE AUTH NO. ONLY / MINING CLAIM MONEY RECEIVED CASES: AMC269844/\$100.00	POL & WAIVER (10)	- n/a -	100.00
TOTAL:					\$100.00

PAYMENT INFORMATION					
1	AMOUNT:	100.00	POSTMARKED:	N/A	
	TYPE:	CHECK	RECEIVED:	04/15/2009	
	CHECK NO:	6479			
	NAME:	FANCHER, BOB 2203 E HEATHERBRAE DR PHOENIX AZ 85016-6126 US			

REMARKS

This receipt was generated by the automated BLM Collections and Billing System and is a paper representation of a portion of the official electronic record contained therein.

UNITED STATES DEPARTMENT OF THE INTERIOR
BUREAU OF LAND MANAGEMENT

AMC 269844
AMC 273343
AMC 99660
AMC 49788

3A

MAINTENANCE FEE WAIVER CERTIFICATION

989

FORM APPROVED
OMB NO. 1004-0114
Expires: February 28, 2010

SEE INSTRUCTIONS ON REVERSE

1. This small miner waiver is filed for the assessment year beginning at noon on September 1, 2008 and ending at noon on September 1, 2009
2. The undersigned and all related parties owned ten or fewer mining claims, mill, or tunnel sites located and maintained on Federal lands in the United States of America on September 1, 2008
3. The undersigned have performed the assessment work required by law for each mining claim listed prior to filing this waiver and understand that by filing this form; an affidavit of assessment work must be recorded by the December 30th following the filing of this waiver.
4. The undersigned understand that if the assessment work obligation has not yet come due under 30 U.S.C. 28 (for those claims in their first assessment year only); a notice of intent to hold reciting this condition must be recorded by the December 30th following the filing of this waiver.
5. The undersigned understand that mill and tunnel sites may also be listed upon this waiver and be waived from payment of the maintenance fee; and that a notice of intent to hold for these sites is required to be recorded by the December 30th immediately following the filing of this waiver.
6. The undersigned understand and acknowledge that pursuant to 43 U.S.C. 1212 and 18 U.S.C. 1001; the filing or recording of a false, fictitious, or fraudulent document with the Bureau of Land Management may result in a fine of up to \$250,000, a prison term not to exceed five years, or both.
7. The mining claims, mill or tunnel sites for which this waiver from payment of the maintenance fees is requested are:

CLAIM OR SITE NAME	BLM RECORDATION SERIAL NUMBER
1. VERDSTONE 1	269844
2. VERDSTONE 2	099662
3. VERDSTONE 4	099664
4. BRONCO	049788
5. BRONCO TIT	049789
6. HMC 14	273343
7. HMC 15	273344
8. HMC 17	273345
9. HMC 18	273346
10. HMC 19	273347

The owner(s) (claimants) of the above mining claims and sites are:

ROBERT L. FANCHER
(Owner's Name - Please Print)
2203 E. HEATHERBRAE
(Street or P.O. Box)
PHX AZ 85016
(City) (State) (Zip Code)

Robert L. Fancher
(Owner's Signature)

Linda M. Fancher
(Owner's Name - Please Print)
2203 E. Heatherbrae Dr.
(Street or P.O. Box)
Phoenix AZ 85016
(City) (State) (Zip Code)

Linda M. Fancher
(Owner's Signature)

PHOENIX, ARIZONA
(Owner's Name - Please Print) (Owner's Signature)
2008 MAY 27 A 9 45
(Street or P.O. Box)
PHOENIX, ARIZONA
(City) (State) (Zip Code)

(Continued on page 2)

RECEIVED
B.L.M. AZ STATE OFFICE

ENTERED INTO COMPUTER
5/29/08



(Owner's Name - Please Print)

(Street or P.O. Box)

(Owner's Signature)

(City) (State) (Zip Code)

(Owner's Name - Please Print)

(Street or P.O. Box)

(Owner's Signature)

(City) (State) (Zip Code)

(Owner's Name - Please Print)

(Street or P.O. Box)

(Owner's Signature)

(City) (State) (Zip Code)

(Owner's Name - Please Print)

(Street or P.O. Box)

(Owner's Signature)

(City) (State) (Zip Code)

INSTRUCTIONS

1. This certification is made under the provisions of § 1744 of Title 43 and § 28-28k of Title 30 of the United States Code; and the regulations thereunder (43 CFR Part 3830).
2. The claimant(s) must fill in the dates in paragraph 1 for the beginning and ending of the assessment year for which this waiver is sought.
3. The claimant(s) must fill in the date in paragraph 2 for the beginning of the assessment year for which this waiver is sought.
4. All claim and site names and Bureau of Land Management (BLM) serial numbers must be listed for the mining claims, mill sites, and tunnel sites for which the waiver is sought.
5. All owners of the mining claims, mill sites, and tunnel sites and their addresses must be given.
6. This waiver form must be signed by all the claimants or their designated agent, in original form. If an agent is designated, a notarized designation of agent, signed by all of the claimants with proper address given, must be submitted with this waiver.

7. This form must be filed no later than September 1st for the upcoming assessment year in the BLM State Office where the mining claims or sites are recorded, or the waiver cannot be granted by the BLM. (Example: to obtain a waiver for the assessment year 2000, which begins at noon on September 1, 1999, you must qualify for and file for a waiver no later than September 1, 1999, in the proper BLM State Office).
8. For all mining claims which require assessment work, you must record an affidavit of labor on or before the December 30th immediately following the filing of this waiver. For all other mining claims or sites waived, you must record a notice of intent to hold on or before the December 30th immediately following the filing of this waiver.
9. Mill and tunnel sites may also be listed upon this waiver and be waived from payment of the maintenance fee. A notice of intent to hold for these sites is required to be filed by the December 30th following the filing of this waiver.

NOTICE/BURDEN HOURS STATEMENT

The Privacy Act of 1974, as amended, and the regulation in 43 CFR 2.48(d) provide that you be furnished the following information in connection with the information required by this certification of waiver from rental fees.

AUTHORITY: 30 U.S.C. 28-28k; 43 U.S.C. 1201, 1457, 1740, and 1744; and 43 CFR 3830.

PRINCIPLE PURPOSE: This information is to be used to verify that the owner(s) (claimants) of a mining claim has complied with 30 U.S.C. 28f and is entitled to perform assessment work in lieu of paying the maintenance fee for the mining claims listed on this form.

ROUTINE USE: (1) Adjudication of the claimant(s) certification of waiver from paying the maintenance fee otherwise required by 30 U.S.C. 28f. (2) Disclosure may be made to appropriate Federal agencies when location is made within the agency's geographic area of responsibility. (3) Information from the record and or the record will be transferred to the appropriate Federal, State, or local agency, or a member of the public in response to a specific request for pertinent information. (4) Information may also be provided to the Department of Justice or in a proceeding before a court or adjudicative body; or to Federal, State, local, or foreign agencies when needed for enforcement of civil or criminal codes or applicable regulations concerning title rights upon the public land.

EFFECT OF NOT PROVIDING INFORMATION: Disclosure of this information is required by 30 U.S.C. 28f and 43 CFR Part 3830 for those qualified claimants wishing to take the small miner waiver allowed. Failure to supply the information required in this form to support the claimants certification of waiver from payment of the otherwise required maintenance fees will result in the waiver being disallowed and the mining claims subject to forfeiture by BLM under 30 U.S.C. 28i.

The Paperwork Reduction Act of 1995 requires us to inform you that:

This information is being collected to allow the BLM to determine if you qualify for a waiver from the payment of \$100 per mining claim or site maintenance fee established in 30 U.S.C. 28f and the implementing regulations at 43 CFR 3830. A response to this request is required in accordance with the statute to obtain your benefit.

BLM would like you to know that you do not have to respond to this, or any other, Federal agency-sponsored information collection unless it displays a currently valid OMB control number.

Public reporting burden for this form is estimated to average 20 minutes (.33 hours) per response, including time to review instructions, gathering and maintaining data, and completing and reviewing the form. Direct comments regarding this burden estimate, or any other aspect of this form, to the U.S. Department of the Interior, Bureau of Land Management, (1004-0114) Bureau Information Collection Clearance Officer (WO-630), Mail Stop 401 LS, 1849 C St., N.W., Washington, D.C. 20240.

OFFICIAL USE ONLY

PHOENIX ARIZONA

2008 MAY 27 A 9 46

RECEIVED B.L.M. AZ STATE OFFICE

**United States Department of the Interior
Bureau of Land Management
BUSINESS & SUPPORT SVCS DIV
ONE N CENTRAL AVE SUITE 800
PHOENIX, AZ 85004 -4427
Phone: (602) 417-9200**

Receipt

No: 1712511

Transaction #: 1768990	
Date of Transaction: 05/27/2008	
CUSTOMER:	BOB FANCHER 2203 E. HEATHERBRAE 85016

LINE #	QTY	DESCRIPTION	REMARKS	UNIT PRICE	TOTAL
1	1.00	LOCATABLE MINERALS / MINING CLAIMS-NOT NEW-UNADJUD, ONE AUTH NO. ONLY / MINING CLAIM MONEY RECEIVED (455) CASES: AMC269844/\$100.00	POL (10)/WAIVER-2009	- n/a -	100.00
TOTAL:					\$100.00

PAYMENT INFORMATION					
1	AMOUNT:	\$100.00	POSTMARKED:	N/A	
	TYPE:	CHECK	RECEIVED:	05/27/2008	
	CHECK NO:	6193			
	NAME:	FANCHER, BOB 2203 E. HEATHERBRAE 85016			

REMARKS

This receipt was generated by the automated BLM Collections and Billing System and is a paper representation of a portion of the official electronic record contained therein.

(35)

UNITED STATES DEPARTMENT OF THE INTERIOR
BUREAU OF LAND MANAGEMENT

HMC AMC 49788
AMC 99660
AMC 273343
FORM APPROVED
OMB NO. 1004-0114
Expires: December 31, 2006
AMC 269844

MAINTENANCE FEE WAIVER CERTIFICATION

SEE INSTRUCTIONS ON REVERSE

1. This small miner waiver is filed for the assessment year beginning at noon on September 1, 2007 and ending at noon on September 1, 2008
2. The undersigned and all related parties owned ten or fewer mining claims, mill, or tunnel sites located and maintained on Federal lands in the United States of America on September 1, 2007.
3. The undersigned have performed the assessment work **required by law** for each mining claim listed **prior to filing this waiver** and understand that by filing this form; an affidavit of assessment work **must** be recorded by the December 30th following the filing of this waiver.
4. The undersigned understand that if the assessment work obligation has not yet come due under 30 U.S.C. 28 (for those claims in their first assessment year only); a notice of intent to hold reciting this condition **must** be recorded by the December 30th following the filing of this waiver.
5. The undersigned understand that mill and tunnel sites may also be listed upon this waiver and be waived from payment of the maintenance fee; and that a notice of intent to hold for these sites is required to be recorded by the December 30th immediately following the filing of this waiver.
6. The undersigned understand and acknowledge that pursuant to 43 U.S.C. 1212 and 18 U.S.C. 1001; the filing or recording of a false, fictitious, or fraudulent document with the Bureau of Land Management may result in a fine of up to \$250,000, a prison term not to exceed five years, or both.
7. The mining claims, mill or tunnel sites for which this waiver from payment of the maintenance fees is requested are:

CLAIM OR SITE NAME	BLM RECORDATION SERIAL NUMBER
1. VEA STONE 1	269844
2. VERSTONE 2	099662
3. VERSTONE 1	099664
4. BAONCO	049788
5. BRONCO III	049789
6. HMC 14	273343
7. HMC 15	273344
8. HMC 17	273345
9. HMC 18	273346
10. HMC 19	273347

The owner(s) (claimants) of the above mining claims and sites are:

ROBERT L FANCHER
(Owner's Name - Please Print)
2203 E. Heatherbrae
(Street or P.O. Box)
Phx (City) AZ (State) 85016 (Zip Code)

Robert L. Fancher
(Owner's Signature)

Linda M. Fancher
(Owner's Name - Please Print)
2203 E. Heatherbrae
(Street or P.O. Box)
Phx (City) AZ (State) 85016 (Zip Code)

Linda M. Fancher
(Owner's Signature)

(Owner's Name - Please Print)
(Street or P.O. Box)
(City) (State) (Zip Code)

(Owner's Signature)

RE 5/11/07

(Owner's Name - Please Print)

(Owner's Signature)

(Street or P.O. Box)

(City) (State) (Zip Code)

(Owner's Name - Please Print)

(Owner's Signature)

(Street or P.O. Box)

(City) (State) (Zip Code)

(Owner's Name - Please Print)

(Owner's Signature)

(Street or P.O. Box)

(City) (State) (Zip Code)

(Owner's Name - Please Print)

(Owner's Signature)

(Street or P.O. Box)

(City) (State) (Zip Code)

INSTRUCTIONS

1. This certification is made under the provisions of § 1744 of Title 43 and § 28-28k of Title 30 of the United States Code; and the regulations thereunder (43 CFR Part 3830).
2. The claimant(s) **must** fill in the dates in paragraph 1 for the beginning and ending of the assessment year for which this waiver is sought.
3. The claimant(s) **must** fill in the date in paragraph 2 for the beginning of the assessment year for which this waiver is sought.
4. All claim and site names and Bureau of Land Management (BLM) serial numbers **must** be listed for the mining claims, mill sites, and tunnel sites for which the waiver is sought.
5. All owners of the mining claims, mill sites, and tunnel sites and their addresses **must** be given.
6. This waiver form **must** be signed by all the claimants or their designated agent, in original form. If an agent is designated, a notarized designation of agent, signed by all of the claimants with proper address given, **must** be submitted with this waiver.
7. This form **must** be filed no later than September 1st for the upcoming assessment year in the BLM State Office where the mining claims or sites are recorded, or the waiver cannot be granted by the BLM. (Example: to obtain a waiver for the assessment year 2000, which begins at noon on September 1, 1999, you **must** qualify for and file for a waiver no later than September 1, 1999, in the proper BLM State Office).
8. For all mining claims which require assessment work, you **must** record an affidavit of labor on or before the December 30th immediately following the filing of this waiver. For all other mining claims or sites waived, you must record a notice of intent to hold on or before the December 30th immediately following the filing of this waiver.
9. Mill and tunnel sites may also be listed upon this waiver and be waived from payment of the maintenance fee. A notice of intent to hold for these sites is required to be filed by the December 30th following the filing of this waiver.

NOTICE/BURDEN HOURS STATEMENT

The Privacy Act of 1974, *as amended*, and the regulation in 43 CFR 2.48(d) provide that you be furnished the following information in connection with the information required by this certification of waiver from rental fees.

AUTHORITY: 30 U.S.C. 28-28k; 43 U.S.C. 1201, 1457, 1740, and 1744; and 43 CFR 3830.

PRINCIPLE PURPOSE: This information is to be used to verify that the owner(s) (claimants) of a mining claim has complied with 30 U.S.C. 28f and is entitled to perform assessment work in lieu of paying the maintenance fee for the mining claims listed on this form.

ROUTINE USE: (1) Adjudication of the claimant(s) certification of waiver from paying the maintenance fee otherwise required by 30 U.S.C. 28f. (2) Disclosure may be made to appropriate Federal agencies when location is made within the agency's geographic area of responsibility. (3) Information from the record and/or the record will be transferred to the appropriate Federal, State, or local agency, or a member of the public in response to a specific request for pertinent information. (4) Information may also be provided to the Department of Justice or in a proceeding before a court or adjudicative body; or to Federal, State, local or foreign agencies when needed for enforcement of civil or criminal codes or applicable regulations concerning title rights upon the public land.

EFFECT OF NOT PROVIDING INFORMATION: Disclosure of this information is required by 30 U.S.C. 28f and 43 CFR Part 3830 for those qualified claimants wishing to take the small miner waiver allowed. Failure to supply the information required in this form to support the claimants certification of waiver from payment of the otherwise required maintenance fees will result in the waiver being disallowed and the mining claims subject to forfeiture by BLM under 30 U.S.C. 28i.

The Paperwork Reduction Act of 1995 requires us to inform you that:
This information is being collected to allow the BLM to determine if you qualify for a waiver from the payment of \$100 per mining claim or site maintenance fee established in 30 U.S.C. 28f and the implementing regulations at 43 CFR 3830. A response to this request is required in accordance with the statute to obtain your benefit.

BLM would like you to know that you do not have to respond to this, or any other, Federal agency-sponsored information collection unless it displays a currently valid OMB control number.

Public reporting burden for this form is estimated to average 8 minutes (0.133 hours) per response, including time to review instructions, gathering and maintaining data, and completing and reviewing the form. Direct comments regarding this burden estimate, or any other aspect of this form, to the U.S. Department of the Interior, Bureau of Land Management, (1004-0114) Bureau Information Collection Clearance Officer (WO-630), Mail Stop 401 LS, 1849 C St, N.W., Washington, D.C. 20240.

FOR OFFICIAL USE ONLY

2001 APR - 4 P 1: 28

BLM STATE OFFICE

Affidavit Of Work Performed

AMC 49788
 AMC 99660
 AMC 269844
 AMC 273343

State of Arizona }
 SS.
 County of Yuma }

Being duly sworn citizens of the United States, we Robert and Linda Fancher, husband and wife, whose address is 2203 E. Heatherbrae Dr, Phoenix, AZ 85016, owner of the below listed unpatented lode mine claims.

<u>CLAIM NAME</u>	<u>BLM SERIAL NO.</u>	<u>COUNTY</u>	<u>BOOK</u>	<u>PAGE</u>
Verdstone 1	269844		1424	111
Verdstone 2	099662		1424	464
Verdstone 4	099664		1424	466
Bronco	049788		1424	470
Bronco III	049789		1424	468
HMO 14	273343		1551	124
HMO 15	273344		1551	126
HMO 17	273345		1551	128
HMO 18	273346		1551	130
HMO 19	273347		1551	132

Located in section 2 and 10, township 1S, range 14W, Yuma County, Arizona.

Labor was performed or improvements made, of the value at least on hundred (\$100.00) per claim, on and for the benefit of the claims listed above. The total amount of money and labor expended was in excess of \$1,100.00. The expenditures and labor consisted of above ground exploration and road development. The expenditures and labor were made for the assessment year-end at noon, September 1, 2007, and were made between January 1 and August 30, 2007. The expenditures and labor were made at the expense of the owners.

The bureau of Land Management serial numbers listed above constitutes a description of the claims as provided in 43 C.F.R.S./S 3833.2-2(a)(1).

There is no change in the mailing address of the owners of the claims.


Robert Fancher
 Robert Fancher

Linda Fancher
 Linda Fancher

Acknowledgements

State of ARIZONA

County of MARICOPA



PHOENIX, ARIZONA

2007 APR - 4 P 28

RECEIVED
 B.L.M. AND STATE OFFICE

On the 4 day of MARCH, 2007 personally appeared before me, a notary public, Robert Fancher, who acknowledged that he executed the above instrument.

Notary Public

My commission expires 10.13.07

On the 4 day of APRIL, 2007 personally appeared before me, a notary public, Linda Fancher, who acknowledged that she executed the above instrument.

Notary Public

My commission expires 10.13.07

10
 \$100
 AMC

5/11/07

United States Department of the Interior
Bureau of Land Management
 BUSINESS & SUPPORT SVCS DIV
 ONE N CENTRAL AVE SUITE 800
 PHOENIX, AZ 85004 -4427
 Phone: (602) 417-9200

Receipt

No: 1467017

Transaction #: 1516282	
Date of Transaction: 04/04/2007	
CUSTOMER:	BOB FANCHER 2203 E. HEATHERBRAE 85016

LINE #	QTY	DESCRIPTION	REMARKS	UNIT PRICE	TOTAL
1	1.00	LOCATABLE MINERALS / MINING CLAIMS- NOT NEW-UNADJUD, ONE AUTH NO. ONLY / MINING CLAIM MONEY RECEIVED (455) CASES: AMC269844/\$100.00	POL 2006/10 WAV	- n/a -	100.00
TOTAL:					\$100.00

PAYMENT INFORMATION			
1	AMOUNT:	\$100.00	POSTMARKED: N/A
	TYPE:	CHECK	RECEIVED: 04/04/2007
	CHECK NO:	5806	
	NAME:	FANCHER, BOB 2203 E. HEATHERBRAE 85016	

REMARKS

This receipt was generated by the automated BLM Collections and Billing System and is a paper representation of a portion of the official electronic record contained therein.

United States Department of the Interior

Bureau of Land Management

BUSINESS & SUPPORT SVCS DIV

ONE N CENTRAL AVE

PHOENIX, AZ 85004 -2203

Phone: (602) 417-9200

Receipt

No:

1260907

Transaction #: 1304016	
Date of Transaction: 04/07/2006	
CUSTOMER:	ROBERT FANCHER 2203 E HEATHERBRACE DR PHOENIX, AZ 85016

LINE #	QTY	DESCRIPTION	REMARKS	UNIT PRICE	TOTAL
1	1.00	LOCATABLE MINERALS / MINING CLAIMS-NOT NEW-UNADJUD, ONE AUTH NO. ONLY / MINING CLAIM MONEY RECEIVED (455) CASES: AMC269844/\$100.00	POL 2006 (10)	- n/a -	100.00
TOTAL:					\$100.00

PAYMENT INFORMATION					
1	AMOUNT:	\$100.00	POSTMARKED:	N/A	
	TYPE:	CHECK	RECEIVED:	04/07/2006	
	CHECK NO:	5487			
	NAME:	FANCHER, ROBERT 2203 E HEATHERBRACE DR PHOENIX AZ 85016			

REMARKS

This receipt was generated by the automated BLM Collections and Billing System and is a paper representation of a portion of the official electronic record contained therein.

United States Department of the Interior
Bureau of Land Management
 BUSINESS & SUPPORT SVCS DIV
 222 N CENTRAL AVE
 PHOENIX, AZ 85004 -2203
 Phone: (602) 417-9200

Receipt	
No:	1110580

Transaction #: 1149287	<i>Amc 269844</i>
Date of Transaction: 07/15/2005	<i>Amc 99660</i>
CUSTOMER: BOB FANCHER 2203 E. HEATHERBRAE 85016	<i>49658</i> <i>Amc 49788</i>

Amc 273343

LINE #	QTY	DESCRIPTION	REMARKS	UNIT PRICE	TOTAL
1	1.00	LOCATABLE MINERALS / MINING CLAIMS-NOT NEW-UNADJUD, ONE AUTH NO. ONLY / MINING CLAIM MONEY RECEIVED (455) CASES: AMC269844/\$50.00	POL 2005/10	- n/a -	50.00
TOTAL:					\$50.00

PAYMENT INFORMATION			
1	AMOUNT:	\$50.00	POSTMARKED: N/A
	TYPE:	CHECK	RECEIVED: 07/15/2005
	CHECK NO:	5275	
	NAME:	FANCHER, BOB 2203 E. HEATHERBRAE 85016	

REMARKS
Waiver filed also

This receipt was generated by the automated BLM Collections and Billing System and is a paper representation of a portion of the official electronic record contained therein.

UNITED STATES
DEPARTMENT OF THE INTERIOR
BUREAU OF LAND MANAGEMENT

MAINTENANCE FEE WAIVER CERTIFICATION

SEE INSTRUCTIONS ON NEXT PAGE

FORM APPROVED
OMB NO. 1004-0114
Expires: November 30, 2003

JMC (240)

1. This small miner waiver is filed for the assessment year beginning at noon on September 1, 2005 and ending at noon on September 1, 2006
2. The undersigned and all related parties owned ten or fewer mining claims, mill, or tunnel sites located and maintained on Federal lands in the United States of America on September 1, 2005 *BSF*
3. The undersigned have performed the assessment work required by law for each mining claim listed prior to filing this waiver and understand that by filing this form; an affidavit of assessment work must be recorded by the December 30th following the filing of this waiver.
4. The undersigned understand that if the assessment work obligation has not yet come due under 30 U.S.C. 28 (for those claims in their first assessment year only); a notice of intent to hold reciting this condition must be recorded by the December 30th following the filing of this waiver.
5. The undersigned understand that mill and tunnel sites may also be listed upon this waiver and be waived from payment of the maintenance fee; and that a notice of intent to hold for these sites is required to be recorded by the December 30th immediately following the filing of this waiver.
6. The undersigned understand and acknowledge that pursuant to 43 U.S.C. 1212 and 18 U.S.C. 1001; the filing or recording of a false, fictitious, or fraudulent document with the Bureau of Land Management may result in a fine of up to \$250,000, a prison term not to exceed five years, or both.
7. The mining claims, mill or tunnel sites for which this waiver from payment of the maintenance fees is requested are:

CLAIM OR SITE NAME	BLM RECORDATION SERIAL NUMBER
1. VERDSTONE 1	269844
2. VERDSTONE 2	099662
3. VERDSTONE 4	099664
4. BRONCO	049788
5. BRONCO III	049789
6. HMC 14	273343
7. HMC 15	273344
8. HMC 17	273345
9. HMC 18	273346
10. HMC 19	273347

The owner(s) (claimants) of the above mining claims and sites are:

ROBERT FANCHER
(Owner's Name - Please Print)
2203 E. HEATHERBRAE
(Street or P.O. Box)
PHX AZ 85016
(City) (State) (Zip Code)

Robert Fancher
(Owner's Signature)

Linda M. Fancher
(Owner's Name - Please Print)
2203 E. Heatherbrae Dr.
(Street or P.O. Box)
Phx AZ 85016
(City) (State) (Zip Code)

Linda M. Fancher
(Owner's Signature)

(Owner's Name - Please Print)

(Street or P.O. Box)

(City) (State) (Zip Code)

(Owner's Signature)

(Continued on next page)

ENTERED INTO COMPUTER

9/28/05 *qrb*

(Owner's Name - Please Print)

(Street or P.O. Box)

(Owner's Name - Please Print)

(Street or P.O. Box)

(Owner's Name - Please Print)

(Street or P.O. Box)

(Owner's Name - Please Print)

(Street or P.O. Box)

(Owner's Signature)

(City) (State) (Zip Code)

(Owner's Signature)

(City) (State) (Zip Code)

(Owner's Signature)

(City) (State) (Zip Code)

(Owner's Signature)

(City) (State) (Zip Code)

INSTRUCTIONS

1. This certification is made under the provisions of § 1744 of Title 43 and § 28-28k of Title 30 of the United States Code; and the regulations thereunder (43 CFR Part 3830).
2. The claimant(s) must fill in the dates in paragraph 1 for the beginning and ending of the assessment year for which this waiver is sought.
3. The claimant(s) must fill in the date in paragraph 2 for the beginning of the assessment year for which this waiver is sought.
4. All claim and site names and Bureau of Land Management (BLM) serial numbers must be listed for the mining claims, mill sites, and tunnel sites for which the waiver is sought.
5. All owners of the mining claims, mill sites, and tunnel sites and their addresses must be given.
6. This waiver form must be signed by all the claimants or their designated agent, in original form. If an agent is designated, a notarized designation of agent, signed by all of the claimants with proper address given, must be submitted with this waiver.

7. This form must be filed no later than September 1st for the upcoming assessment year in the BLM State Office where the mining claims or sites are recorded, or the waiver cannot be granted by the BLM. (Example: to obtain a waiver for the assessment year 2000, which begins at noon on September 1, 1999, you must qualify for and file for a waiver no later than September 1, 1999 in the proper BLM State Office).
8. For all mining claims which require assessment work, you must record an affidavit of labor on or before the December 30th immediately following the filing of this waiver. For all other mining claims or sites waived, you must record a notice of intent to hold on or before the December 30th immediately following the filing of this waiver.
9. Mill and tunnel sites may also be listed upon this waiver and be waived from payment of the maintenance fee. A notice of intent to hold for these sites is required to be filed by the December 30th following the filing of this waiver.

NOTICE/BURDEN HOURS STATEMENT

The Privacy Act of 1974 and the regulations in 43 CFR 2.48(d) provide that you be furnished the following information in connection with the information required by this certification of waiver from rental fees.

AUTHORITY: 30 U.S.C. 28-28k; 43 U.S.C. 1201, 1457, 1740, and 1744; and 43 CFR 3830.

PRINCIPLE PURPOSE: This information is to be used to verify that the owner(s) (claimants) of a mining claim has complied with 30 U.S.C. 28f and is entitled to perform assessment work in lieu of paying the maintenance fee for the mining claims listed on this form.

ROUTINE USE: (1) Adjudication of the claimant(s) certification of waiver from paying the maintenance fee otherwise required by 30 U.S.C. 28f. (2) Disclosure may be made to appropriate Federal agencies when location is made within the agency's geographic area of responsibility. (3) Information from the record and/or the record will be transferred to the appropriate Federal, State, or local agency, or a member of the public in response to a specific request for pertinent information. (4) Information may also be provided to the Department of Justice or in a proceeding before a court or adjudicative body; or to Federal, State, local or foreign agencies when needed for enforcement of civil or criminal codes or applicable regulations concerning title rights upon the public land.

EFFECT OF NOT PROVIDING INFORMATION: Disclosure of this information is required by 30 U.S.C. 28f and 43 CFR Part 3830 for those qualified claimants wishing to take the small miner waiver allowed. Failure to supply the information required in this form to support the claimants certification of waiver from payment of the otherwise required maintenance fees will result in the waiver being disallowed and the mining claims subject to forfeiture by BLM under 30 U.S.C. 28i.

The Paperwork Reduction Act of 1995 requires us to inform you that:

This information is being collected to allow the BLM to determine if you qualify for a waiver from the payment of \$100 per mining claim or site maintenance fee established in 30 U.S.C. 28f and the implementing regulations at 43 CFR 3830. A response to this request is required in accordance with the statute to obtain your benefit.

BLM would like you to know that you do not have to respond to this, or any other, Federal agency-sponsored information collection unless it displays a currently valid OMB control number.

Public reporting burden for this form is estimated to average 8 minutes (0.133 hours) per response, including time to review instructions, gathering and maintaining data, and completing and reviewing the form. Direct comments regarding this burden estimate, or any other aspect of this form, to the U.S. Department of the Interior, Bureau of Land Management (1004-0114), Bureau Information Collection Clearance Officer (WO-630), Mail Stop 401 LS, 1849 C St., N.W., Washington, D.C. 20240.

FOR OFFICIAL USE ONLY
PHOENIX, ARIZONA

2005 JUL 15 A 10:22

RECEIVED
B.L.M. AZ STATE OFFICE

Affidavit Of Work Performed

State of Arizona }
 SS.
 County of Yuma }

Being duly sworn citizens of the United States, we Robert and Linda Fancher, husband and wife, whose address is 2203 E. Heatherbrae Dr, Phoenix, AZ 85016, owner of the below listed unpatented lode mine claims.

<u>CLAIM NAME</u>	<u>BLM SERIAL NO.</u>	<u>COUNTY</u>	<u>BOOK</u>	<u>PAGE</u>
Verdstone 1	269844		1424	111
Verdstone 2	099662		1424	464
Verdstone 4	099664		1424	466
Bronco	049788		1424	470
Bronco III	049789		1424	468
HMO 14	273343		1551	124
HMO 15	273344		1551	126
HMO 17	273345		1551	128
HMO 18	273346		1551	130
HMO 19	273347		1551	132

Located in section 2 and 10, township 1S, range 14W, Yuma County, Arizona.

Labor was performed or improvements made, of the value at least on hundred (\$100.00) per claim, on and for the benefit of the claims listed above. The total amount of money and labor expended was in excess of \$1,100.00. The expenditures and labor consisted of above ground exploration and road development. The expenditures and labor were made for the assessment year-end at noon, September 1, 2005, and were made between January 1 and August 30, 2005. The expenditures and labor were made at the expense of the owners.

The bureau of Land Management serial numbers listed above constitutes a description of the claims as provided in 43 C.F.R.S./S 3833.2-2(a)(1).

There is no change in the mailing address of the owners of the claims.

Robert Fancher
 Robert Fancher

Linda Fancher
 Linda Fancher

Acknowledgements


State of ARIZONA)
 SS.

County of MARICOPA)
 On the 15th day of JULY, 2005 personally appeared before me, a notary public, Robert Fancher, who acknowledged that he executed the above instrument.


A.F. Wisowaty, Jr.
 Notary Public
 My commission expires JUNE 5, 2007

On the 1st day of JULY, 2005 personally appeared before me, a notary public, Linda Fancher who acknowledged that she executed the above instrument.

A.F. Wisowaty, Jr.
 Notary Public
 My commission expires JUNE 5, 2007



RECEIVED
 MARICOPA COUNTY
 ARIZONA STATE OFFICE
 JUL 15 A 10:23



ENTERED INTO COMPUTER
 9/28/05 AR

10

UNITED STATES
DEPARTMENT OF THE INTERIOR
BUREAU OF LAND MANAGEMENT
MAINTENANCE FEE WAIVER CERTIFICATION

AMC 49788
AMC 99660
AMC 269844
AMC 273343

88

FORM APPROVED
OMB NO. 1004-0114
Expires: December 31, 2002

SEE INSTRUCTIONS ON REVERSE

1. This small miner waiver is filed for the assessment year beginning at noon on September 1, 04 and ending at noon on September 1, 05.
2. The undersigned and all related parties owned ten or fewer mining claims, mill, or tunnel sites located and maintained on Federal lands in the United States of America on September 1, 04.
3. The undersigned have performed the assessment work required by law for each mining claim listed prior to filing this waiver and understand that by filing this form; an affidavit of assessment work must be recorded by the December 30th following the filing of this waiver.
4. The undersigned understand that if the assessment work obligation has not yet come due under 30 U.S.C. 28 (for those claims in their first assessment year only); a notice of intent to hold reciting this condition must be recorded by the December 30th following the filing of this waiver.
5. The undersigned understand that mill and tunnel sites may also be listed upon this waiver and be waived from payment of the maintenance fee; and that a notice of intent to hold for these sites is required to be recorded by the December 30th immediately following the filing of this waiver.
6. The undersigned understand and acknowledge that pursuant to 43 U.S.C. 1212 and 18 U.S.C. 1001; the filing or recording of a false, fictitious, or fraudulent document with the Bureau of Land Management may result in a fine of up to \$250,000, a prison term not to exceed five years, or both.
7. The mining claims, mill or tunnel sites for which this waiver from payment of the maintenance fees is requested are:

CLAIM OR SITE NAME	BLM RECORDATION SERIAL NUMBER
1. VERDSTONE 1	269844
2. VERDSTONE 2	099662
3. VERDSTONE 4	099664
4. BRONCO	049788
5. BRONCOTTI	049789
6. HMO 14	273343
7. HMO 15	273344
8. HMO 17	273345
9. HMO 18	273346
10. HMO 19	273347

The owner(s) (claimants) of the above mining claims and sites are:

ROBERT FANCHER
(Owner's Name - Please Print)
2203 E. HEATHER DRAE
(Street or P.O. Box)
PHX AZ 85016
(City) (State) (Zip Code)

Robert Fancher
(Owner's Signature)

Linda Fancher
(Owner's Name - Please Print)
2203 E. HEATHER DRAE
(Street or P.O. Box)
PHX AZ 85016
(City) (State) (Zip Code)

Linda Fancher
(Owner's Signature)

(Owner's Name - Please Print)

(Street or P.O. Box)

(City) (State) (Zip Code)

(Owner's Signature)

ENTERED IN COMPUTER

RE 8/5/04

(Owner's Name - Please Print)

(Owner's Signature)

(Street or P.O. Box)

(City)

(State)

(Zip Code)

(Owner's Name - Please Print)

(Owner's Signature)

(Street or P.O. Box)

(City)

(State)

(Zip Code)

(Owner's Name - Please Print)

(Owner's Signature)

(Street or P.O. Box)

(City)

(State)

(Zip Code)

(Owner's Name - Please Print)

(Owner's Signature)

(Street or P.O. Box)

(City)

(State)

(Zip Code)

INSTRUCTIONS

- 1. This certification is made under the provisions of § 1744 of Title 43 and § 28-28k of Title 30 of the United States Code; and the regulations thereunder (43 CFR Part 3830).
- 2. The claimant(s) must fill in the dates in paragraph 1 for the beginning and ending of the assessment year for which this waiver is sought.
- 3. The claimant(s) must fill in the date in paragraph 2 for the beginning of the assessment year for which this waiver is sought.
- 4. All claim and site names and Bureau of Land Management (BLM) serial numbers must be listed for the mining claims, mill sites, and tunnel sites for which the waiver is sought.
- 5. All owners of the mining claims, mill sites, and tunnel sites and their addresses must be given.
- 6. This waiver form must be signed by all the claimants or their designated agent, in original form. If an agent is designated, a notarized designation of agent, signed by all of the claimants with proper address given, must be submitted with this waiver.

- 7. This form must be filed no later than September 1st for the upcoming assessment year in the BLM State Office where the mining claims or sites are recorded, or the waiver cannot be granted by the BLM. (Example: to obtain a waiver for the assessment year 2000, which begins at noon on September 1, 1999, you must qualify for and file for a waiver no later than September 1, 1999 in the proper BLM State Office).
- 8. For all mining claims which require assessment work, you must record an affidavit of labor on or before the December 30th immediately following the filing of this waiver. For all other mining claims or sites waived, you must record a notice of intent to hold on or before the December 30th immediately following the filing of this waiver.
- 9. Mill and tunnel sites may also be listed upon this waiver and be waived from payment of the maintenance fee. A notice of intent to hold for these sites is required to be filed by the December 30th following the filing of this waiver.

NOTICE/BURDEN HOURS STATEMENT

The Privacy Act of 1974, as amended, and the regulation in 43 CFR 2.48(d) provide that you be furnished the following information in connection with the information required by this certification of waiver from rental fees.

AUTHORITY: 30 U.S.C. 28-28k; 43 U.S.C. 1201, 1457, 1740, and 1744; and 43 CFR 3830.

PRINCIPLE PURPOSE: This information is to be used to verify that the owner(s) (claimants) of a mining claim has complied with 30 U.S.C. 28f and is entitled to perform assessment work in lieu of paying the maintenance fee for the mining claims listed on this form.

ROUTINE USE: (1) Adjudication of the claimant(s) certification of waiver from paying the maintenance fee otherwise required by 30 U.S.C. 28f. (2) Disclosure may be made to appropriate Federal agencies when location is made within the agency's geographic area of responsibility. (3) Information from the record and/or the record will be transferred to the appropriate Federal, State, or local agency, or a member of the public in response to a specific request for pertinent information. (4) Information may also be provided to the Department of Justice or in a proceeding before a court or adjudicative body; or to Federal, State, local or foreign agencies when needed for enforcement of civil or criminal codes or applicable regulations concerning title rights upon the public land.

EFFECT OF NOT PROVIDING INFORMATION: Disclosure of this information is required by 30 U.S.C. 28f and 43 CFR Part 3830 for those qualified claimants wishing to take the small miner waiver allowed. Failure to supply the information required in this form to support the claimants certification of waiver from payment of the otherwise required maintenance fees will result in the waiver being disallowed and the mining claims subject to forfeiture by BLM under 30 U.S.C. 28i.

The Paperwork Reduction Act of 1995 requires us to inform you that:

This information is being collected to allow the BLM to determine if you qualify for a waiver from the payment of \$100 per mining claim or site maintenance fee established in 30 U.S.C. 28f and the implementing regulations at 43 CFR 3830. A response to this request is required in accordance with the statute to obtain your benefit.

BLM would like you to know that you do not have to respond to this, or any other, Federal agency-sponsored information collection unless it displays a currently valid OMB control number.

Public reporting burden for this form is estimated to average 8 minutes (0.133 hours) per response, including time to review instructions, gathering and maintaining data, and completing and reviewing the form. Direct comments regarding this burden estimate, or any other aspect of this form, to the U.S. Department of the Interior, Bureau of Land Management, (1004-0114) Bureau Clearance Officer (WO-630), Mail Stop 401 LS, 1849 C St., N.W., Washington, D.C. 20240.

PHOENIX, ARIZONA
FOR OFFICIAL USE ONLY

2000 JUL 19 10 31
RECEIVED
BLM, AZ STATE OFFICE

Affidavit Of Work Performed

State of Arizona }
 SS.
 County of Yuma }

AMC 49788
 AMC 99660
 AMC 269844
 AMC 273343

7B
 10 x 5
 = \$50.00

Being duly sworn citizens of the United States, we Robert and Linda Fancher, husband and wife, whose address is 2203 E. Heatherbrae Dr, Phoenix, AZ 85016, owner of the below listed unpatented lode mine claims.

<u>CLAIM NAME</u>	<u>BLM SERIAL NO.</u>	<u>COUNTY</u>	<u>BOOK</u>	<u>PAGE</u>
Verdstone 1	269844		1424	111
Verdstone 2	099662		1424	464
Verdstone 4	099664		1424	466
Bronco	049788		1424	470
Bronco III	049789		1424	468
HMO 14	273343		1551	124
HMO 15	273344		1551	126
HMO 17	273345		1551	128
HMO 18	273346		1551	130
HMO 19	273347		1551	132

Located in section 2 and 10, township 1S, range 14W, Yuma County, Arizona.

Labor was performed or improvements made, of the value at least on hundred (\$100.00) per claim, on and for the benefit of the claims listed above. The total amount of money and labor expended was in excess of \$1,100.00. The expenditures and labor consisted of above ground exploration and road development. The expenditures and labor were made for the assessment year-end at noon, September 1, 2004, and were made between January 1 and August 30, 2004. The expenditures and labor were made at the expense of the owners.

The bureau of Land Management serial numbers listed above constitutes a description of the claims as provided in 43 C.F.R.S./S 3833.2-2(a)(1).

There is no change in the mailing address of the owners of the claims.

Robert Fancher
 Robert Fancher

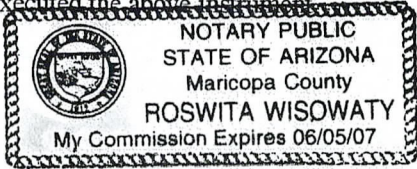
Linda Fancher
 Linda Fancher

Acknowledgements

State of Arizona
 County of Maricopa SS.


On the 19th day of July, 2004 personally appeared before me, a notary public, Robert Fancher, who acknowledged that he executed the above instrument.

Roswita Wisowaty
 Notary Public
 My commission expires 6-5-2007



On the 19th day of July, 2004 personally appeared before me, a notary public, Linda Fancher, who acknowledged that she executed the above instrument.

Roswita Wisowaty
 Notary Public
 My commission expires 6-5-2007



RECEIVED
 D.L.M. AZ STATE OFFICE
 2004 JUL 19 A 10:31
 PHOENIX, ARIZONA

ENTERED IN COMPUTER

9/1/04

United States Department of the Interior
Bureau of Land Management
 BUSINESS & SUPPORT SVCS DIV
 222 N CENTRAL AVE
 PHOENIX, AZ 85004 -2203
 Phone: (602) 417-9200

Receipt	
No:	910995

Transaction #: 944830
Date of Transaction: 07/19/2004
CUSTOMER: BOB FANCHER 2203 E. HEATHERBRAE 85016

LINE #	QTY	DESCRIPTION	REMARKS	UNIT PRICE	TOTAL
1	1.00	LOCATABLE MINERALS / MINING CLAIMS-NOT NEW-UNADJUD, ONE AUTH NO. ONLY / MINING CLAIM MONEY RECEIVED (455) CASES: AMC269844/\$50.00	POL 2004 (10)	- n/a -	50.00
TOTAL:					\$50.00

PAYMENT INFORMATION			
1	AMOUNT:	\$50.00	POSTMARKED: N/A
	TYPE:	CHECK	RECEIVED: 07/19/2004
	CHECK NO:	5184	
	NAME:	FANCHER, BOB 2203 E. HEATHERBRAE 85016	

REMARKS

This receipt was generated by the automated BLM Collections and Billing System and is a paper representation of a portion of the official electronic record contained therein.

UNITED STATES
DEPARTMENT OF THE INTERIOR
BUREAU OF LAND MANAGEMENT

MAINTENANCE FEE WAIVER CERTIFICATION

SEE INSTRUCTIONS ON REVERSE

AMC 49788

99660

269844

273343

JMC

57

FORM APPROVED
OMB NO. 1004-0114
Expires: December 31, 2002

1. This small miner waiver is filed for the assessment year beginning at noon on September 1, 2002 and ending at noon on September 1, 2003.
2. The undersigned and all related parties owned ten or fewer mining claims, mill, or tunnel sites located and maintained on Federal lands in the United States of America on September 1, 2002.
3. The undersigned have performed the assessment work required by law for each mining claim listed prior to filing this waiver and understand that by filing this form; an affidavit of assessment work must be recorded by the December 30th following the filing of this waiver.
4. The undersigned understand that if the assessment work obligation has not yet come due under 30 U.S.C. 28 (for those claims in their first assessment year only); a notice of intent to hold reciting this condition must be recorded by the December 30th following the filing of this waiver.
5. The undersigned understand that mill and tunnel sites may also be listed upon this waiver and be waived from payment of the maintenance fee; and that a notice of intent to hold for these sites is required to be recorded by the December 30th immediately following the filing of this waiver.
6. The undersigned understand and acknowledge that pursuant to 43 U.S.C. 1212 and 18 U.S.C. 1001; the filing or recording of a false, fictitious, or fraudulent document with the Bureau of Land Management may result in a fine of up to \$250,000, a prison term not to exceed five years, or both.
7. The mining claims, mill or tunnel sites for which this waiver from payment of the maintenance fees is requested are:

CLAIM OR SITE NAME	BLM RECORDATION SERIAL NUMBER
1. Verdstone #1	AMC 269844
2. Verdstone #2	AMC 99662
3. Verdstone #4	AMC 99664
4. Bronco	AMC 49788
5. Bronco ##	AMC 49789
6. HMC # 14	AMC 273343
7. HMC # 15	AMC 273344
8. HMC # 17	AMC 273345
9. HMC # 18	AMC 273346
10. HMC # 19	AMC 273347

The owner(s) (claimants) of the above mining claims and sites are:

ROBERT L. FANCHER
(Owner's Name - Please Print)

Robert L. Fancher
(Owner's Signature)

2203 E. HEATHERBRAE
(Street or P.O. Box)

PHX (City) AZ (State) 85016 (Zip Code)

Linda M. Fancher
(Owner's Name - Please Print)

Linda M. Fancher
(Owner's Signature)

2203 E. Heatherbrae
(Street or P.O. Box)

Phx (City) AZ (State) 85016 (Zip Code)

(Owner's Name - Please Print)

(Owner's Signature)

(Street or P.O. Box)

ENTERED IN COMPUTER

(City) (State) (Zip Code)

6/13/03 MCH

(Owner's Name - Please Print)

(Street or P.O. Box)

(Owner's Name - Please Print)

(Street or P.O. Box)

(Owner's Name - Please Print)

(Street or P.O. Box)

(Owner's Name - Please Print)

(Street or P.O. Box)

(Owner's Signature)

(City) _____
(State) _____
(Zip Code)

(Owner's Signature)

(City) _____
(State) _____
(Zip Code)

(Owner's Signature)

(City) _____
(State) _____
(Zip Code)

(Owner's Signature)

(City) _____
(State) _____
(Zip Code)

INSTRUCTIONS

1. This certification is made under the provisions of § 1744 of Title 43 and § 28-28k of Title 30 of the United States Code; and the regulations thereunder (43 CFR Part 3830).
2. The claimant(s) must fill in the dates in paragraph 1 for the beginning and ending of the assessment year for which this waiver is sought.
3. The claimant(s) must fill in the date in paragraph 2 for the beginning of the assessment year for which this waiver is sought.
4. All claim and site names and Bureau of Land Management (BLM) serial numbers must be listed for the mining claims, mill sites, and tunnel sites for which the waiver is sought.
5. All owners of the mining claims, mill sites, and tunnel sites and their addresses must be given.
6. This waiver form must be signed by all the claimants or their designated agent, in original form. If an agent is designated, a notarized designation of agent, signed by all of the claimants with proper address given, must be submitted with this waiver.
7. This form must be filed no later than September 1st for the upcoming assessment year in the BLM State Office where the mining claims or sites are recorded, or the waiver cannot be granted by the BLM. (Example: to obtain a waiver for the assessment year 2000, which begins at noon on September 1, 1999, you must qualify for and file for a waiver no later than September 1, 1999 in the proper BLM State Office).
8. For all mining claims which require assessment work, you must record an affidavit of labor on or before the December 30th immediately following the filing of this waiver. For all other mining claims or sites waived, you must record a notice of intent to hold on or before the December 30th immediately following the filing of this waiver.
9. Mill and tunnel sites may also be listed upon this waiver and be waived from payment of the maintenance fee. A notice of intent to hold for these sites is required to be filed by the December 30th following the filing of this waiver.

NOTICE/BURDEN HOURS STATEMENT

The Privacy Act of 1974, *as amended*, and the regulation in 43 CFR 2.48(d) provide that you be furnished the following information in connection with the information required by this certification of waiver from rental fees.

AUTHORITY: 30 U.S.C. 28-28k; 43 U.S.C. 1201, 1457, 1740, and 1744; and 43 CFR 3830.

PRINCIPLE PURPOSE: This information is to be used to verify that the owner(s) (claimants) of a mining claim has complied with 30 U.S.C. 28f and is entitled to perform assessment work in lieu of paying the maintenance fee for the mining claims listed on this form.

ROUTINE USE: (1) Adjudication of the claimant(s) certification of waiver from paying the maintenance fee otherwise required by 30 U.S.C. 28f. (2) Disclosure may be made to appropriate Federal agencies when location is made within the agency's geographic area of responsibility. (3) Information from the record and/or the record will be transferred to the appropriate Federal, State, or local agency, or a member of the public in response to a specific request for pertinent information. (4) Information may also be provided to the Department of Justice or in a proceeding before a court or adjudicative body; or to Federal, State, local or foreign agencies when needed for enforcement of civil or criminal codes or applicable regulations concerning title rights upon the public land.

EFFECT OF NOT PROVIDING INFORMATION: Disclosure of this information is required by 30 U.S.C. 28f and 43 CFR Part 3830 for those qualified claimants wishing to take the small miner waiver allowed. Failure to supply the information required in this form to support the claimants certification of waiver from payment of the otherwise required maintenance fees will result in the waiver being disallowed and the mining claims subject to forfeiture by BLM under 30 U.S.C. 28i.

The Paperwork Reduction Act of 1995 requires us to inform you that:

This information is being collected to allow the BLM to determine if you qualify for a waiver from the payment of \$100 per mining claim or site maintenance fee established in 30 U.S.C. 28f and the implementing regulations at 43 CFR 3830. A response to this request is required in accordance with the statute to obtain your benefit.

BLM would like you to know that you do not have to respond to this, or any other, Federal agency-sponsored information collection unless it displays a currently valid OMB control number.

Public reporting burden for this form is estimated to average 8 minutes (0.133 hours) per response, including time to review instructions, gathering and maintaining data, and completing and reviewing the form. Direct comments regarding this burden estimate, or any other aspect of this form, to the U.S. Department of the Interior, Bureau of Land Management, (1004-0114) Bureau Clearance Officer (WO-630), Mail Stop 401 LS, 1849 C St., N.W., Washington, D.C. 20240.

PHOENIX/ARIZONA USE ONLY

2003 JUN - 2 A 9 34

**B.L.M. AZ STATE OFFICE
RECEIVED**

Affidavit Of Work Performed

State of Arizona }
 SS.
 County of Yuma }

Being duly sworn citizens of the United States, we Robert and Linda Fancher, husband and wife, whose address is 2203 E. Heatherbrae Dr, Phoenix, AZ 85016, owner of the below listed unpatented lode mine claims.

<u>CLAIM NAME</u>	<u>BLM SERIAL NO.</u>	<u>COUNTY BOOK PAGE</u>
Verdstone 1	269844	1424 111
Verdstone 2	099662	1424 464
Verdstone 4	099664	1424 466
Bronco	049788	1424 470
Bronco III	049789	1424 468
HMO 14	273343	1551 124
HMO 15	273344	1551 126
HMO 17	273345	1551 128
HMO 18	273346	1551 130
HMO 19	273347	1551 132

Located in section 2 and 10, township 1S, range 14W, Yuma County, Arizona.

Labor was performed or improvements made, of the value at least on hundred (\$100.00) per claim, on and for the benefit of the claims listed above. The total amount of money and labor expended was in excess of \$1,100.00. The expenditures and labor consisted of above ground exploration and road development. The expenditures and labor were made for the assessment year-end at noon, September 1, 2002, and were made between January 1 and August 30, 2002. The expenditures and labor were made at the expense of the owners.

The bureau of Land Management serial numbers listed above constitutes a description of the claims as provided in 43 C.F.R.S./S 3833.2-2(a)(1).

There is no change in the mailing address of the owners of the claims.

Robert Fancher
 Robert Fancher

Linda Fancher
 Linda Fancher

RECEIVED
 B.L.M. AZ STATE OFFICE
 2002 AUG - 8 A 10: 14
 PHOENIX, ARIZONA

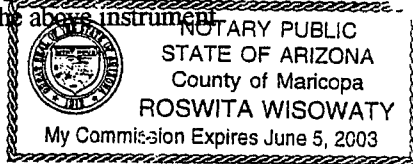
Acknowledgements

State of Arizona)
 County of Maricopa)
 SS.

On the 8th day of Aug., 2002 personally appeared before me, a notary public, Robert Fancher, who acknowledged that he executed the above instrument.

Roswita Wisowaty
 Notary Public

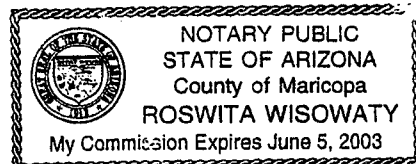
My commission expires 6-5-2003



On the 8th day of Aug., 2002 personally appeared before me, a notary public, Linda Fancher, who acknowledged that she executed the above instrument.

Roswita Wisowaty
 Notary Public

My commission expires 6-5-2003



ENTERED INTO COMPUTER 10 at 5:00
 8/21/02TK = 5000

United States Department of the Interior
Bureau of Land Management
 BUSINESS & SUPPORT SVCS DIV
 222 N CENTRAL AVE
 PHOENIX, AZ 85004 -2203
 Phone: (602) 417-9200

Receipt	
No:	536058

Transaction #: 560459	
Date of Transaction: 08/08/2002	
CUSTOMER:	ROBERT FANCHER 2203 E HEATHERBRAE PHOENIX, AZ 85012

LINE #	QTY	DESCRIPTION	REMARKS	UNIT PRICE	TOTAL
1	1.00	LOCATABLE MINERALS / MINING CLAIMS-NOT NEW-UNADJUD, ONE AUTH NO. ONLY / MINING CLAIM MONEY RECEIVED (455) CASES: AMC269844/\$50.00	WAIVER & POL 2002 (10)	- n/a -	50.00
TOTAL:					\$50.00

PAYMENT INFORMATION			
1	AMOUNT:	\$50.00	POSTMARKED: N/A
	TYPE:	CHECK	RECEIVED: 08/08/2002
	CHECK NO:	4578	
	NAME:	FANCHER, ROBERT 2203 E HEATHERBRAE PHOENIX AZ 85012	

REMARKS

This receipt was generated by the automated BLM Collections and Billing System and is a paper representation of a portion of the official electronic record contained therein.

UNITED STATES
DEPARTMENT OF THE INTERIOR
BUREAU OF LAND MANAGEMENT

MAINTENANCE FEE WAIVER CERTIFICATION

197
all

FORM APPROVED
OMB NO. 1004-0114
Expires: December 31, 2002

SEE INSTRUCTIONS ON REVERSE AMC 49788, 99660, 269844, 273343

- This small miner waiver is filed for the assessment year beginning at noon on September 1, 2001 and ending at noon on September 1, 2002.
- The undersigned and all related parties owned ten or fewer mining claims, mill, or tunnel sites located and maintained on Federal lands in the United States of America on September 1, _____.
- The undersigned have performed the assessment work **required by law** for each mining claim listed **prior to filing this waiver** and understand that by filing this form; an affidavit of assessment work **must** be recorded by the December 30th following the filing of this waiver.
- The undersigned understand that if the assessment work obligation has not yet come due under 30 U.S.C. 28 (for those claims in their first assessment year only); a notice of intent to hold reciting this condition **must** be recorded by the December 30th following the filing of this waiver.
- The undersigned understand that mill and tunnel sites may also be listed upon this waiver and be waived from payment of the maintenance fee; and that a notice of intent to hold for these sites is required to be recorded by the December 30th immediately following the filing of this waiver.
- The undersigned understand and acknowledge that pursuant to 43 U.S.C. 1212 and 18 U.S.C. 1001; the filing or recording of a false, fictitious, or fraudulent document with the Bureau of Land Management may result in a fine of up to \$250,000, a prison term not to exceed five years, or both.
- The mining claims, mill or tunnel sites for which this waiver from payment of the maintenance fees is requested are:

CLAIM OR SITE NAME	BLM RECORDATION SERIAL NUMBER
1. <u>Verdstone 1</u>	<u>269844</u>
2. <u>Verdstone 2</u>	<u>099662</u>
3. <u>Verdstone 4</u>	<u>099664</u>
4. <u>Bronco</u>	<u>049788</u>
5. <u>Bronco III</u>	<u>049789</u>
6. <u>HMO 14</u>	<u>273343</u>
7. <u>HMO 15</u>	<u>273344</u>
8. <u>HMO 17</u>	<u>273345</u>
9. <u>HMO 18</u>	<u>273346</u>
10. <u>HMO 19</u>	<u>273347</u>

The owner(s) (claimants) of the above mining claims and sites are:

ROBERT L. FANCHER

(Owner's Name - Please Print)

Robert L. Fancher

(Owner's Signature)

2203 E. Heatherbrae

(Street or P.O. Box)

phx

(City)

az.

(State)

85016

(Zip Code)

Linda M. Fancher

(Owner's Name - Please Print)

Linda M. Fancher

(Owner's Signature)

2203 E. Heatherbrae

(Street or P.O. Box)

Phx.

(City)

Az.

(State)

85016

(Zip Code)

(Owner's Name - Please Print)

(Owner's Signature)

(Street or P.O. Box)

(City)

(State)

(Zip Code)

ENTERED IN COMPUTER

8/27/02 MA

(Owner's Name - Please Print)

(Owner's Signature)

(Street or P.O. Box)

(City)

(State)

(Zip Code)

(Owner's Name - Please Print)

(Owner's Signature)

(Street or P.O. Box)

(City)

(State)

(Zip Code)

(Owner's Name - Please Print)

(Owner's Signature)

(Street or P.O. Box)

(City)

(State)

(Zip Code)

(Owner's Name - Please Print)

(Owner's Signature)

(Street or P.O. Box)

(City)

(State)

(Zip Code)

INSTRUCTIONS

1. This certification is made under the provisions of § 1744 of Title 43 and § 28-28k of Title 30 of the United States Code; and the regulations thereunder (43 CFR Part 3830).
2. The claimant(s) must fill in the dates in paragraph 1 for the beginning and ending of the assessment year for which this waiver is sought.
3. The claimant(s) must fill in the date in paragraph 2 for the beginning of the assessment year for which this waiver is sought.
4. All claim and site names and Bureau of Land Management (BLM) serial numbers must be listed for the mining claims, mill sites, and tunnel sites for which the waiver is sought.
5. All owners of the mining claims, mill sites, and tunnel sites and their addresses must be given.
6. This waiver form must be signed by all the claimants or their designated agent, in original form. If an agent is designated, a notarized designation of agent, signed by all of the claimants with proper address given, must be submitted with this waiver.

7. This form must be filed no later than September 1st for the upcoming assessment year in the BLM State Office where the mining claims or sites are recorded, or the waiver cannot be granted by the BLM. (Example: to obtain a waiver for the assessment year 2000, which begins at noon on September 1, 1999, you must qualify for and file for a waiver no later than September 1, 1999 in the proper BLM State Office).
8. For all mining claims which require assessment work, you must record an affidavit of labor on or before the December 30th immediately following the filing of this waiver. For all other mining claims or sites waived, you must record a notice of intent to hold on or before the December 30th immediately following the filing of this waiver.
9. Mill and tunnel sites may also be listed upon this waiver and be waived from payment of the maintenance fee. A notice of intent to hold for these sites is required to be filed by the December 30th following the filing of this waiver.

NOTICE/BURDEN HOURS STATEMENT

The Privacy Act of 1974, as amended, and the regulation in 43 CFR 2.48(d) provide that you be furnished the following information in connection with the information required by this certification of waiver from rental fees.

AUTHORITY: 30 U.S.C. 28-28k; 43 U.S.C. 1201, 1457, 1740, and 1744; and 43 CFR 3830.

PRINCIPLE PURPOSE: This information is to be used to verify that the owner(s) (claimants) of a mining claim has complied with 30 U.S.C. 28f and is entitled to perform assessment work in lieu of paying the maintenance fee for the mining claims listed on this form.

ROUTINE USE: (1) Adjudication of the claimant(s) certification of waiver from paying the maintenance fee otherwise required by 30 U.S.C. 28f. (2) Disclosure may be made to appropriate Federal agencies when location is made within the agency's geographic area of responsibility. (3) Information from the record and/or the record will be transferred to the appropriate Federal, State, or local agency, or a member of the public in response to a specific request for pertinent information. (4) Information may also be provided to the Department of Justice or in a proceeding before a court or adjudicative body; or to Federal, State, local or foreign agencies when needed for enforcement of civil or criminal codes or applicable regulations concerning title rights upon the public land.

EFFECT OF NOT PROVIDING INFORMATION: Disclosure of this information is required by 30 U.S.C. 28f and 43 CFR Part 3830 for those qualified claimants wishing to take the small miner waiver allowed. Failure to supply the information required in this form to support the claimants certification of waiver from payment of the otherwise required maintenance fees will result in the waiver being disallowed and the mining claims subject to forfeiture by BLM under 30 U.S.C. 28i.

The Paperwork Reduction Act of 1995 requires us to inform you that:

This information is being collected to allow the BLM to determine if you qualify for a waiver from the payment of \$100 per mining claim or site maintenance fee established in 30 U.S.C. 28f and the implementing regulations at 43 CFR 3830. A response to this request is required in accordance with the statute to obtain your benefit.

BLM would like you to know that you do not have to respond to this, or any other, Federal agency-sponsored information collection unless it displays a currently valid OMB control number.

Public reporting burden for this form is estimated to average 8 minutes (0.133 hours) per response, including time to review instructions, gathering and maintaining data, and completing and reviewing the form. Direct comments regarding this burden estimate, or any other aspect of this form, to the U.S. Department of the Interior, Bureau of Land Management, (1004-0114) Bureau Clearance Officer (WO-630), Mail Stop 401 LS, 1849 C St., N.W., Washington, D.C. 20240.

ARIZONA
FOR OFFICIAL USE ONLY

2002 AUG - 8 - 10 14

RECEIVED
B.L.M. AZ STATE OFFICE

United States Department of the Interior
Bureau of Land Management
 BUSINESS & SUPPORT SVCS DIV
 222 N CENTRAL AVE
 PHOENIX, AZ 85004 -2203
 Phone: (602) 417-9200

Receipt	
No:	356017

Transaction #: 374303
Date of Transaction: 08/14/2001

CUSTOMER: ROBERT FANCHER
 2203 E. HEATHERBRAE
 PHOENIX, AZ 85016

LINE #	QTY	COMMODITY / SUBJECT / ACTION / PRODUCT	REMARKS	UNIT PRICE	TOTAL
1	1.00	LOCATABLE MINERALS / MINING CLAIMS-NOT NEW-UNADJUD, ONE AUTH NO. ONLY / MINING CLAIM MONEY RECEIVED (455)	POL2001 (10) WAIVER FILED	- n/a -	\$50.00
TOTAL:					\$50.00

PAYMENT INFORMATION			
1	AMOUNT:	\$50.00	POSTMARKED: N/A
	TYPE:	CHECK	RECEIVED: 08/14/2001
	CHECK NO:	4324	
	NAME:	FANCHER, ROBERT 2203 E. HEATHERBRAE PHOENIX AZ 85016	

REMARKS

CASE SERIAL NUMBER INFORMATION		
TRNS #	LINE #	CASES
374303	1	AMC269844/\$50.00

This receipt was generated by the automated BLM Collections and Billings System and is a paper representation of a portion of the official electronic record contained therein.

UNITED STATES
DEPARTMENT OF THE INTERIOR
BUREAU OF LAND MANAGEMENT

MAINTENANCE FEE WAIVER CERTIFICATION

FORM APPROVED
OMB NO. 1004-0114
Expires: December 31, 2002

SEE INSTRUCTIONS ON REVERSE

1. This small miner waiver is filed for the assessment year beginning at noon on September 1, 2001 and ending at noon on September 1, 2002
2. The undersigned and all related parties owned ten or fewer mining claims, mill, or tunnel sites located and maintained on Federal lands in the United States of America on September 1, 2001.
3. The undersigned have performed the assessment work required by law for each mining claim listed prior to filing this waiver and understand that by filing this form; an affidavit of assessment work must be recorded by the December 30th following the filing of this waiver.
4. The undersigned understand that if the assessment work obligation has not yet come due under 30 U.S.C. 28 (for those claims in their first assessment year only); a notice of intent to hold reciting this condition must be recorded by the December 30th following the filing of this waiver.
5. The undersigned understand that mill and tunnel sites may also be listed upon this waiver and be waived from payment of the maintenance fee; and that a notice of intent to hold for these sites is required to be recorded by the December 30th immediately following the filing of this waiver.
6. The undersigned understand and acknowledge that pursuant to 43 U.S.C. 1212 and 18 U.S.C. 1001; the filing or recording of a false, fictitious, or fraudulent document with the Bureau of Land Management may result in a fine of up to \$250,000, a prison term not to exceed five years, or both.
7. The mining claims, mill or tunnel sites for which this waiver from payment of the maintenance fees is requested are: 273343, 269844

CLAIM OR SITE NAME	BLM RECORDATION SERIAL NUMBER
1. Verdstone 1	269844
2. Verdstone 2	099662
3. Verdstone 4	099664
4. Bronco	049788
5. Bronco III	049789
6. HMO 14	273343
7. HMO 15	273344
8. HMO 17	273345
9. HMO 18	273346
10. HMO 19	273347

The owner(s) (claimants) of the above mining claims and sites are:

ROBERT FANCHER
(Owner's Name - Please Print)

Robert Fancher
(Owner's Signature)

2203 E. HEATHERBRAE
(Street or P.O. Box)

PHX AZ 85016
(City) (State) (Zip Code)

LINDA FANCHER
(Owner's Name - Please Print)

Linda Fancher
(Owner's Signature)

2203 E. HEATHER
(Street or P.O. Box)

PHX AZ 85016
(City) (State) (Zip Code)

(Owner's Name - Please Print)

(Owner's Signature)

(Street or P.O. Box)

(City) (State) (Zip Code)

ENTERED INTO COMPUTER

DM 10/10/01

(Owner's Name - Please Print)	(Owner's Signature)		
(Street or P.O. Box)	(City)	(State)	(Zip Code)
(Owner's Name - Please Print)	(Owner's Signature)		
(Street or P.O. Box)	(City)	(State)	(Zip Code)
(Owner's Name - Please Print)	(Owner's Signature)		
(Street or P.O. Box)	(City)	(State)	(Zip Code)
(Owner's Name - Please Print)	(Owner's Signature)		
(Street or P.O. Box)	(City)	(State)	(Zip Code)

INSTRUCTIONS

- | | |
|--|---|
| <ol style="list-style-type: none"> 1. This certification is made under the provisions of § 1744 of Title 43 and § 28-28k of Title 30 of the United States Code; and the regulations thereunder (43 CFR Part 3830). 2. The claimant(s) must fill in the dates in paragraph 1 for the beginning and ending of the assessment year for which this waiver is sought. 3. The claimant(s) must fill in the date in paragraph 2 for the beginning of the assessment year for which this waiver is sought. 4. All claim and site names and Bureau of Land Management (BLM) serial numbers must be listed for the mining claims, mill sites, and tunnel sites for which the waiver is sought. 5. All owners of the mining claims, mill sites, and tunnel sites and their addresses must be given. 6. This waiver form must be signed by all the claimants or their designated agent, in original form. If an agent is designated, a notarized designation of agent, signed by all of the claimants with proper address given, must be submitted with this waiver. | <ol style="list-style-type: none"> 7. This form must be filed no later than September 1st for the upcoming assessment year in the BLM State Office where the mining claims or sites are recorded, or the waiver cannot be granted by the BLM. (Example: to obtain a waiver for the assessment year 2000, which begins at noon on September 1, 1999, you must qualify for and file for a waiver no later than September 1, 1999 in the proper BLM State Office). 8. For all mining claims which require assessment work, you must record an affidavit of labor on or before the December 30th immediately following the filing of this waiver. For all other mining claims or sites waived, you must record a notice of intent to hold on or before the December 30th immediately following the filing of this waiver. 9. Mill and tunnel sites may also be listed upon this waiver and be waived from payment of the maintenance fee. A notice of intent to hold for these sites is required to be filed by the December 30th following the filing of this waiver. |
|--|---|

NOTICE/BURDEN HOURS STATEMENT

The Privacy Act of 1974, *as amended*, and the regulation in 43 CFR 2.48(d) provide that you be furnished the following information in connection with the information required by this certification of waiver from rental fees.

AUTHORITY: 30 U.S.C. 28-28k; 43 U.S.C. 1201, 1457, 1740, and 1744; and 43 CFR 3830.

PRINCIPLE PURPOSE: This information is to be used to verify that the owner(s) (claimants) of a mining claim has complied with 30 U.S.C. 28f and is entitled to perform assessment work in lieu of paying the maintenance fee for the mining claims listed on this form.

ROUTINE USE: (1) Adjudication of the claimant(s) certification of waiver from paying the maintenance fee otherwise required by 30 U.S.C. 28f. (2) Disclosure may be made to appropriate Federal agencies when location is made within the agency's geographic area of responsibility. (3) Information from the record and/or the record will be transferred to the appropriate Federal, State, or local agency, or a member of the public in response to a specific request for pertinent information. (4) Information may also be provided to the Department of Justice or in a proceeding before a court or adjudicative body; or to Federal, State, local or foreign agencies when needed for enforcement of civil or criminal codes or applicable regulations concerning title rights upon the public land.

EFFECT OF NOT PROVIDING INFORMATION: Disclosure of this information is required by 30 U.S.C. 28f and 43 CFR Part 3830 for those qualified claimants wishing to take the small miner waiver allowed. Failure to supply the information required in this form to support the claimants certification of waiver from payment of the otherwise required maintenance fees will result in the waiver being disallowed and the mining claims subject to forfeiture by BLM under 30 U.S.C. 28i.

The Paperwork Reduction Act of 1995 requires us to inform you that:

This information is being collected to allow the BLM to determine if you qualify for a waiver from the payment of \$100 per mining claim or site maintenance fee established in 30 U.S.C. 28f and the implementing regulations at 43 CFR 3830. A response to this request is required in accordance with the statute to obtain your benefit.

BLM would like you to know that you do not have to respond to this, or any other, Federal agency-sponsored information collection unless it displays a currently valid OMB control number.

Public reporting burden for this form is estimated to average 8 minutes (0.133 hours) per response, including time to review instructions, gathering and maintaining data, and completing and reviewing the form. Direct comments regarding this burden estimate, or any other aspect of this form, to the U.S. Department of the Interior, Bureau of Land Management, (1004-0114) Bureau Clearance Officer (WO-630), Mail Stop 401 LS, 1849 C St., N.W., Washington, D.C. 20240.

PHOENIX, ARIZONA

FOR OFFICIAL USE ONLY
2001 AUG 14 10:38

RECEIVED
BLM STATE OFFICE

11/8

United States Department of the Interior
Bureau of Land Management
 BUSINESS & SUPPORT SVCS DIV
 222 N CENTRAL AVE
 PHOENIX, AZ 85004 -2203
 Phone: (602) 417-9200

Receipt	
No:	236926

Transaction #: 251428					
Date of Transaction: 12/20/2000					
CUSTOMER:		ROBERT L FANCHER 2203 E. HEATHERBRAE DR. PHOENIX, AZ 85016			
LINE #	QTY	COMMODITY / SUBJECT / ACTION / PRODUCT	REMARKS	UNIT PRICE	TOTAL
1	1	LOCATABLE MINERALS / MINING CLAIMS-ACCOUNTS/UNADJUDICATED / MINING CLAIM MONEY RECEIVED (455)	POL 2000 (10)	- n/a -	\$50.00
TOTAL:					\$50.00

PAYMENT INFORMATION			
1	AMOUNT:	\$50.00	POSTMARKED: N/A
	TYPE:	CHECK	RECEIVED: 12/20/2000
	CHECK NO:	4125	
	NAME:	FANCHER, ROBERT L 2203 E. HEATHERBRAE DR. PHOENIX AZ 85016	

REMARKS

CASE SERIAL NUMBER INFORMATION		
TRNS #	LINE #	CASES
251428	1	AMC49788

This receipt was generated by the automated BLM Collections and Billings System and is a paper representation of a portion of the official electronic record contained therein.

Affidavit Of Work Performed

State of Arizona }
 } SS.
 County of Yuma }

Being duly sworn citizens of the United States, we Robert and Linda Fancher, husband and wife, whose address is 2203 E. Heatherbrae Dr, Phoenix, AZ 85016, owner of the below listed unpatented lode mine claims.

<u>CLAIM NAME</u>	<u>BLM SERIAL NO.</u>	<u>COUNTY</u>	<u>BOOK</u>	<u>PAGE</u>
Verdstone 1	269844		1424	111
Verdstone 2	099662		1424	464
Verdstone 4	099664		1424	466
Bronco	049788		1424	470
Bronco III	049789		1424	468
HMO 14	273343		1551	124
HMO 15	273344		1551	126
HMO 17	273345		1551	128
HMO 18	273346		1551	130
HMO 19	273347		1551	132

Located in section 2 and 10, township 1S, range 14W, Yuma County, Arizona.

Labor was performed or improvements made, of the value at least on hundred (\$100.00) per claim, on and for the benefit of the claims listed above. The total amount of money and labor expended was in excess of \$1,100.00. The expenditures and labor consisted of above ground exploration and road development. The expenditures and labor were made for the assessment year-end at noon, September 1, 2000, and were made between January 1 and August 30, 2000. The expenditures and labor were made at the expense of the owners.

The bureau of Land Management serial numbers listed above constitutes a description of the claims as provided in 43 C.F.R.S./S 3833.2-2(a)(1).

There is no change in the mailing address of the owners of the claims.

Robert Fancher
 Robert Fancher

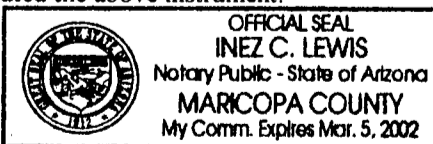
Linda Fancher
 Linda Fancher

Acknowledgements

State of Arizona)
) SS.
 County of Maricopa)

On the 20th day of Dec, 2000 personally appeared before me, a notary public, Robert Fancher, who acknowledged that he executed the above instrument.

Inez C Lewis
 Notary Public
 My commission expires Mar 5th 02



On the 20th day of Dec, 2000 personally appeared before me, a notary public, Linda Fancher, who acknowledged that she executed the above instrument.

Inez C Lewis
 Notary Public
 My commission expires Mar 5th 02



RECEIVED
 BLM ARIZONA STATE OFFICE
 2000 DEC 20 A 11:03
 PHOENIX, ARIZONA

10 KC

MAINTENANCE FEE PAYMENT WAIVER CERTIFICATION

269844 - 273343
99660
49788
FORM APPROVED
OMB NO. 1004-0114
Expires: March 31, 1997 **419**

This small miner waiver is filed to hold the claims/sites listed below for the assessment year beginning at noon on the first September 1 following the official filing of this form with BLM.

The undersigned owner(s) of the mining claims/sites listed below hereby certify under penalty of 18 U.S.C. 1001 and 43 U.S.C. 1212 that: 2001

I/We control, or will control, ten or fewer mining claims/sites located and maintained on Federal land in the United States of America on the August 31 that is one day before the beginning of the assessment year indicated in line one above.

I/We have/will performed/perform assessment work upon the claims listed below for the current assessment year as of the August 31 indicated in line three above. This work meets the requirements of the General Mining Law of 1872, as amended; the Act of August 10, 1993; and the regulations at 43 CFR 3833 and 3850. Such work will be described on our affidavit of labor.

The mining claims and sites for which the above waiver from payment of the maintenance fees is made are:

CLAIM NAME	BLM RECORDATION SERIAL NUMBER
1. <u>Verdstone # 1</u>	<u>AMC 269844</u>
2. <u>Verdstone # 2</u>	<u>AMC 99662</u>
3. <u>Verdstone # 4</u>	<u>AMC 99664</u>
4. <u>Bronco</u>	<u>AMC 49788</u>
5. <u>Bronco III</u>	<u>AMC 49789</u>
6. <u>HMC # 14</u>	<u>AMC 273343</u>
7. <u>HMC # 15</u>	<u>AMC 273344</u>
8. <u>HMC # 17</u>	<u>AMC 273345</u>
9. <u>HMC # 18</u>	<u>AMC 273346</u>
10. <u>HMC # 19</u>	<u>AMC 273347</u>

All owner(s) of the above mining claims and sites are filing for this waiver.

I/We understand and acknowledge that pursuant to 43 U.S.C. 1212 and 18 U.S.C. 1001, the filing of a false, fictitious, or fraudulent document with the Bureau of Land Management may result in a fine of up to \$10,000, a prison term not to exceed five years, or both.

ROBERT L. FANCHER (Owner's Name - Please Print) Robert L. Fancher (Owner's Signature)

2203 E. HEATHERBRAE (Street or P.O. Box) PHX, AZ 85016 (City) (State) (Zip Code)

Linda M. Fancher (Owner's Name - Please Print) Linda M. Fancher (Owner's Signature)

2203 E. Heatherbrae (Street or P.O. Box) Phx AZ 85016 (City) (State) (Zip Code)

(Owner's Name - Please Print) (Owner's Signature)

(Street or P.O. Box) (City) (State) (Zip Code)

(Owner's Name - Please Print) (Owner's Signature)

(Street or P.O. Box) (City) (State) (Zip Code)

ENTERED INTO COMPUTER

VERIFIED
10/10/00 (State) (Zip Code)

8/31/00 dm

(Owner's Name - Please Print)	(Owner's Signature)		
(Street or P.O. Box)	(City)	(State)	(Zip Code)
(Owner's Name - Please Print)	(Owner's Signature)		
(Street or P.O. Box)	(City)	(State)	(Zip Code)
(Owner's Name - Please Print)	(Owner's Signature)		
(Street or P.O. Box)	(City)	(State)	(Zip Code)
(Owner's Name - Please Print)	(Owner's Signature)		
(Street or P.O. Box)	(City)	(State)	(Zip Code)

INSTRUCTIONS

1. This certification of waiver from payment of maintenance fees is made under the provisions of the Act of August 10, 1993 (107 Stat. 312 [1993]), and §1744 of Title 43 and §28-28k of Title 30 of the United States Code; and the regulations thereunder (43 CFR 3833 and 3850).
2. This waiver must be filed in advance of the assessment year for which a waiver is sought, but in no event be filed later than the August 31st preceding the assessment year for which the waiver is sought.
3. You must still record your affidavit of assessment work for claims listed and/or Notices of Intention to Hold for any sites listed with the BLM by each December 30th, and the local recording office under State law, as in the past.
4. This waiver must be filed in the BLM State Office where the mining claims are recorded.
5. If the claims and sites are located in more than one State, a separate waiver form must be filed in each State in which they are held. The total number of claims and sites listed on separate waiver forms cannot exceed ten.
6. All claim names and Bureau of Land Management (BLM) serial numbers must be listed for all mining claims and sites for which a waiver is sought.
7. All owners and their addresses must be listed.
8. This waiver form must be signed by all of the owners or their designated agent. If an agent is designated, a statement appointing the agent, must be submitted with this certification, if a designation of agent is not currently on file with the BLM State office where your claims and sites are recorded.
9. Mining claims and sites held by a husband and wife, either jointly or individually, or their children under the age of discretion, shall be counted towards the 10 claim limit. Mining claims and sites held in co-ownership, or by an association of locators, by a partnership, or by a corporation shall be counted towards the 10 claim limit for claimants that have an interest in these entities.
10. Failure to pay the maintenance fee or meet the requirements for waiver from payment of the maintenance fee by any August 31st deadline for the following assessment year shall cause the mining claims and sites to be declared null and void.

NOTICE

The Privacy Act of 1974 and the regulation in 43 CFR 2.48(d) provide that you be furnished the following information in connection with the information required by this certification of exemption from rental fees form.

AUTHORITY: 30 U.S.C. 28-28e; 43 U.S.C. 1201, 1740, and 1744; and the Act of August 10, 1993 (107 Stat. 312); 43 CFR 3833 and 3850.

PRINCIPLE PURPOSE: This information is to be used to verify that the owner(s) of a mining claim has complied with the Act of August 10, 1993 (107 Stat. 312), and is entitled to perform assessment work in lieu of paying the maintenance fee for the mining claims listed on this form.

ROUTINE USE: (1) Adjudication of the claimant(s) certification of waiver from paying the maintenance fee otherwise required by the Act of August 10, 1993 (107 Stat. 312). (2) Disclosure may be made to appropriate Federal agencies when location is made within the agency's geographic area of responsibility. (3) Information from the record and/or the record will be transferred to the appropriate Federal, State, or local agency, or a member of the public in response to a specific request for pertinent information. (4) Information may also be provided to the

Department of Justice or in a proceeding before a court or adjudicative body; or to Federal, State, local or foreign agencies when needed for enforcement of civil or criminal codes or applicable regulations concerning title rights upon the public land.

EFFECT OF NOT PROVIDING INFORMATION: Disclosure of this information is required by the Act of August 10, 1993 (107 Stat. 312) and 43 CFR 3833 for those owner(s) wishing to take the small miners waiver allowed under 43 CFR 3833 and 3850. Failure to supply the information required in this form to support the owner(s) certification of waiver from payment of the otherwise required maintenance fees will result in the waiver being disallowed and the mining claims declared null and void by the Bureau of Land Management (BLM).

The Paperwork Reduction Act of 1980 (44 U.S.C. 3501, et seq.) requires us to tell you that:

This information is being collected to allow the BLM to determine if you qualify for a waiver from the payment of \$100 per mining claim maintenance fee established by the Act of August 10, 1993 (107 Stat. 312) and the implementing regulations at 43 CFR 3833 and 3850. A response to this request is required in accordance with the statute (107 Stat. 312) to retain your benefit.

BURDEN HOURS STATEMENT

Public reporting burden for this form is estimated to average 5 minutes per response, including time to review instructions, gathering and maintaining data, and completing and reviewing the form. Direct comments regarding this burden estimate, or any other aspect of this form, to the Department of the Interior, Bureau of Land Management, Information Collection Clearance Officer (871), 1849 C Street, N.W., Washington, D.C. 20240; and the Office of Management and Budget, Paperwork Reduction Project (1004-0114), Washington, D.C. 20503.

FOR OFFICIAL USE ONLY

PHOENIX, ARIZONA

28 AUG 28 1993

RECEIVED
BLM, AZ STATE OFFICE

United States Department of the Interior
Bureau of Land Management
 BUSINESS & SUPPORT SVCS DIV
 222 N CENTRAL AVE
 PHOENIX, AZ 85004 -2203
 Phone: (602) 417-9200

Receipt	
No:	40288

Transaction #: 44958					
Date of Transaction: 12/07/1999					
Commodity: LOCATABLE MINERALS Subject: MINING CLAIMS					
CUSTOMER: ROBERT L FANCHER 1608 E FLOWER ST PHOENIX, AZ 85016					
LINE #	QTY	ACTION / PRODUCT	REMARKS	UNIT PRICE	TOTAL
1	10	PROOF OF LABOR/ASSESSMENT \$5 (1930)		\$5.00	\$50.00
TOTAL:					\$50.00 ✓

PAYMENT INFORMATION			
1	AMOUNT:	\$50.00	POSTMARKED: N/A
	TYPE:	CHECK	RECEIVED: 12/07/1999
	CHECK NO:	6568	
	NAME:	FANCHER, ROBERT L 1608 E FLOWER ST PHOENIX AZ 85016	

REMARKS

CASE SERIAL NUMBER INFORMATION		
TRNS #	LINE #	CASES
44958	1	AMC269844 , 99662 , 99664 , 49788 , 49789 , 273343 , 273344 , 273345 , 273346 , 273347

This receipt was generated by the automated BLM Collections and Billings System and is a paper representation of a portion of the official electronic record contained therein.

MAINTENANCE FEE PAYMENT WAIVER CERTIFICATION

This small miner waiver is filed to hold the claims/sites listed below for the assessment year beginning at noon on the first September 1 following the official filing of this form with BLM.

The undersigned owner(s) of the mining claims/sites listed below hereby certify under penalty of 18 U.S.C. 1001 and 43 U.S.C. 1212 that: **384**
I/We control, or will control, ten or fewer mining claims/sites located and maintained on Federal land in the United States of America on the August 31 that is one day before the beginning of the assessment year indicated in line one above.

I/We have/will performed/perform assessment work upon the claims listed below for the current assessment year as of the August 31 indicated in line three above. This work meets the requirements of the General Mining Law of 1872, as amended; the Act of August 10, 1993; and the regulations at 43 CFR 3833 and 3850. Such work will be described on our affidavit of labor. Listing a site on this form constitutes a filing of a Notice of Intention to Hold for that site. I enclose a \$5.00 per site service charge (recording fee) for each site listed.

99660 273343
49788 269844

Please check this box if the following statement applies to you.
I/We relinquish my/our claims and/or sites not listed below.

The mining claims and sites for which the above waiver from payment of the maintenance fees is made are:

CLAIM NAME	BLM RECORDATION SERIAL NUMBER
1. Verdstone # 1	AMC 269844
2. Verdstone # 2	AMC 99662
3. Verdstone # 4	AMC 99664
4. Bronco	AMC 49788
5. Bronco III	AMC 49789
6. HMC # 14	AMC 273343
7. HMC # 15	AMC 273344
8. HMC # 17	AMC 273345
9. HMC # 18	AMC 273346
10. HMC # 19	AMC 273347

All owner(s) of the above mining claims and sites are filing for this waiver.

I/We understand and acknowledge that pursuant to 43 U.S.C. 1212 and 18 U.S.C. 1001, the filing of a false, fictitious, or fraudulent document with the Bureau of Land Management may result in a fine of up to \$10,000, a prison term not to exceed five years, or both.

ROBERT L. FANCHER
(Owner's Name - Please Print)

Robert L. Fancher
(Owner's Signature)

2203 E. HEATHERBRAE
(Street or P.O. Box)

Phx. AZ 85016
(City) (State) (Zip Code)

Linda M. Fancher
(Owner's Name - Please Print)

Linda M. Fancher
(Owner's Signature)

2203 E. HEATHERBRAE
(Street or P.O. Box)

Phx. AZ 85016
(City) (State) (Zip Code)

(Owner's Name - Please Print)

(Owner's Signature)

(Street or P.O. Box)

(City)

(State)

(Zip Code)

(Owner's Name - Please Print)

(Owner's Signature)

(Street or P.O. Box)

(City)

(State)

(Zip Code)

10/25/99
ENTERED INTO COMPUTER

LPM 10/21/99

(Owner's Name - Please Print)	(Owner's Signature)		
(Street or P.O. Box)	(City)	(State)	(Zip Code)
(Owner's Name - Please Print)	(Owner's Signature)		
(Street or P.O. Box)	(City)	(State)	(Zip Code)
(Owner's Name - Please Print)	(Owner's Signature)		
(Street or P.O. Box)	(City)	(State)	(Zip Code)
(Owner's Name - Please Print)	(Owner's Signature)		
(Street or P.O. Box)	(City)	(State)	(Zip Code)

INSTRUCTIONS

1. This certification of waiver from payment of maintenance fees is made under the regulations at 43 CFR 3833 and 3850.
2. This waiver must be filed in advance of the assessment year for which a waiver is sought, but in no event be filed later than the August 31st preceding the assessment year for which the waiver is sought.
3. You must still record your affidavit of assessment work for claims listed and/or Notices of Intention to Hold for any sites listed with the BLM by each December 30th, and the local recording office under State law, as in the past.
4. A \$5.00 service charge (recording fee) is required for all sites listed, otherwise a separate notice of intent to hold must be filed by December 30.
5. This waiver must be filed in the BLM State Office where the mining claims are recorded.
6. If the claims and sites are located in more than one State, a separate waiver form must be filed in each State in which they are held. The total number of claims and sites listed on separate waiver forms cannot exceed ten.
7. All claim names and Bureau of Land Management (BLM) serial numbers must be listed for all mining claims and sites for which a waiver is sought.
8. All owners and their addresses must be listed.
9. This waiver form must be signed by all of the owners or their designated agent. If an agent is designated, a statement appointing the agent, signed by all of the owners, must be submitted with this certification, if a designation of agent is not currently on file with the BLM State office where your claims and sites are recorded.
10. Mining claims and sites held by a husband and wife, either jointly or individually, or their children under the age of discretion, shall be counted towards the 10 claim limit. Mining claims and sites held in co-ownership, or by an association of locators, by a partnership, or by a corporation shall be counted towards the 10 claim limit for claimants that have an interest in these entities.
11. Failure to pay the maintenance fee or meet the requirements for waiver from payment of the maintenance fee by any August 31st deadline for the following assessment year shall cause the mining claims and sites to be declared null and void.

NOTICE/BURDEN HOURS STATEMENT

The Privacy Act of 1974 and the regulation in 43 CFR 2.48(d) provide that you be furnished the following information in connection with the information required by this certification of exemption from rental fees form.

AUTHORITY: 30 U.S.C. 28-28k; 43 U.S.C. 1201, 1740, and 1744; 43 CFR 3833 and 3850.

PRINCIPLE PURPOSE: This information is to be used to verify that the owner(s) of a mining claim has complied with the Act of August 10, 1993 (107 Stat. 312), and is entitled to perform assessment work in lieu of paying the maintenance fee for the mining claims listed on this form.

ROUTINE USE: (1) Adjudication of the claimant(s) certification of waiver from paying the maintenance fee otherwise required by the Act of August 10, 1993 (107 Stat. 312). (2) Disclosure may be made to appropriate Federal agencies when location is made within the agency's geographic area of responsibility. (3) Information from the record and/or the record will be transferred to the appropriate Federal, State, or local agency, or a member of the public in response to a specific request for pertinent information. (4) Information may also be provided to the Department of Justice or in a proceeding before a court or adjudicative body; or to Federal, State, local or foreign agencies when needed for enforcement of civil or criminal codes or applicable regulations concerning title rights upon the public land.

EFFECT OF NOT PROVIDING INFORMATION: Disclosure of this information is required by the Act of August 10, 1993 (107 Stat. 312) and 43 CFR 3833 for those owner(s) wishing to take the small miners waiver allowed under 43 CFR 3833 and 3850. Failure to supply the information required in this form to support the owner(s) certification of waiver from payment of the otherwise required maintenance fees will result in the waiver being disallowed and the mining claims declared null and void by the Bureau of Land Management (BLM).

The Paperwork Reduction Act of 1980 (44 U.S.C. 3501, et seq.) requires us to tell you that:

This information is being collected to allow the BLM to determine if you qualify for a waiver from the payment of \$100 per mining claim maintenance fee established by the Act of August 10, 1993 (107 Stat. 312) and the implementing regulations at 43 CFR 3833 and 3850. A response to this request is required in accordance with the statute (107 Stat. 312) to retain your benefit.

Public reporting burden for this form is estimated to average 8 minutes per response, including time to review instructions, gathering and maintaining data, and completing and reviewing the form. Direct comments regarding this burden estimate, or any other aspect of this form, to the Department of the Interior, Bureau of Land Management, Information Collection Clearance Officer (DW-101) Denver Federal Center, Building 40, P.O. Box 25047, Denver, CO 80225-0047 and the Office of Management and Budget, Paperwork Reduction Project (1004-0114), Washington, D.C. 20503.

BLM would like you to know that you do not have to respond to this, or any other, Federal agency-sponsored information collection unless it displays a currently valid OMB control number.

FOR OFFICIAL USE ONLY

PHOENIX, ARIZONA

1999 AUG 26 A 9:10

RECEIVED B.L.M. AZ STATE OFFICE

269844
99660
49788
273343

AFFIDAVIT OF WORK PERFORMED

State of Arizona }
 SS.
County of Yuma }

Being duly sworn and citizens of the United States, we Robert and Linda Fancher, husband and wife, whose address is 2203 E. Heatherbrae Dr, Phoenix, AZ 85016, owner of the below listed unpatented lode mine claims.

<u>CLAIM NAME</u>	<u>BLM SERIAL NO.</u>	<u>COUNTY</u>	<u>BOOK</u>	<u>PAGE</u>
Verdstone 1	269844		1424	111
Verdstone 2	099662		1424	464
Verdstone 4	099664		1424	466
Bronco	049788		1424	470
Bronco III	049789		1424	468
HMO 14	273343		1551	124
HMO 15	273344		1551	126
HMO 17	273345		1551	128
HMO 18	273346		1551	130
HMO 19	273347		1551	132

RECEIVED
B.L.M. AZ STATE OFFICE
1998 NOV 23 P 1:30
PHOENIX, ARIZONA

Located in section 3 and 10, township 1S, range 143W, Yuma County, Arizona.

Labor was performed or improvements made, of the value at least one hundred (\$100.00) per claim, on and for the benefit of the claims listed above. The total amount of money and labor expended was in excess of \$1,100.00. The expenditures and labor consisted of above ground exploration and road development. The expenditures and labor were made for the assessment year-end at noon, September 1, 1998, and were made between January 1 and August 30, 1998. The expenditures and labor were made at the expense of the owners.

The Bureau of Land Management serial numbers listed above constitutes a description of the claims as provided in 43 C.F.R./S 3833.2-2(a)(1).

There is no change in the mailing address of the owners of the claims.

Robert Fancher
Robert Fancher

Linda Fancher
Linda Fancher

Acknowledgements

State of Arizona)
 SS:

County of Maricopa
On the 20th day of Nov, 1998 personally appeared before me, a notary public, Robert Fancher, who acknowledged that he executed the above instrument.

Inez C Lewis
Notary Public

My commission expires Mar 5th 2002.



State of Arizona)
 SS:

County of Maricopa
On the 20th day of Nov, 1998 personally appeared before me, a notary public, Linda Fancher, who acknowledged that she executed the above instrument.

Inez C Lewis
Notary Public

My commission expires Mar 5th 2002.



ENTERED IN COMPUTER

SB 12/10/98

VERIFIED

12/14/98

MAINTENANCE FEE PAYMENT WAIVER CERTIFICATION

This small miner waiver is filed to hold the claims/sites listed below for the assessment year beginning at noon on the first September 1 following the official filing of this form with BLM.

The undersigned owner(s) of the mining claims/sites listed below hereby certify under penalty of 18 U.S.C. 1001 and 43 U.S.C. 1212 that:

I/We control, or will control, ten or fewer mining claims/sites located and maintained on Federal land in the United States of America on the August 31 that is one day before the beginning of the assessment year indicated in line one above.

I/We have/will performed/perform assessment work upon the claims listed below for the current assessment year as of the August 31 indicated in line three above. This work meets the requirements of the General Mining Law of 1872, as amended; the Act of August 10, 1993; and the regulations at 43 CFR 3833 and 3850. Such work will be described on our affidavit of labor.

269844 49788
99666 273343

The mining claims and sites for which the above waiver from payment of the maintenance fees is made are:

CLAIM NAME	BLM RECORDATION SERIAL NUMBER
1. Verdstone # 1	AMC 269844
2. Verdstone # 2	AMC 99662
3. Verdstone # 4	AMC 99664
4. Bronco	AMC 49788
5. Bronco IZZ	AMC 49789
6. HMC # 14	AMC 273343
7. HMC # 15	AMC 273344
8. HMC # 17	AMC 273345
9. HMC # 18	AMC 273346
10. HMC # 19	AMC 273347

All owner(s) of the above mining claims and sites are filing for this waiver.

I/We understand and acknowledge that pursuant to 43 U.S.C. 1212 and 18 U.S.C. 1001, the filing of a false, fictitious, or fraudulent document with the Bureau of Land Management may result in a fine of up to \$10,000, a prison term not to exceed five years, or both.

ROBERT L. FANGHER (Owner's Name - Please Print) Robert L. Fancher (Owner's Signature)

2203 E. HEATHERBRAE (Street or P.O. Box) PHOENIX, AZ 85016 (City) (State) (Zip Code)

Linda M. Fancher (Owner's Name - Please Print) Linda M. Fancher (Owner's Signature)

2203 E. Heatherbrae (Street or P.O. Box) Phx AZ 85016 (City) (State) (Zip Code)

(Owner's Name - Please Print) PHOENIX, ARIZONA (Owner's Signature)

(Street or P.O. Box) 106 A 901 (City) (State) (Zip Code)

(Owner's Name - Please Print) RECEIVED B.L.M. AZ STATE OFFICE (Owner's Signature)

(Street or P.O. Box) (City) (Zip Code)

(Continued on reverse)

ENTERED IN COMPUTER
20M 9/1/98

VERIFIED
SEP 5 1998

(Owner's Name - Please Print)	(Owner's Signature)		
(Street or P.O. Box)	(City)	(State)	(Zip Code)
(Owner's Name - Please Print)	(Owner's Signature)		
(Street or P.O. Box)	(City)	(State)	(Zip Code)
(Owner's Name - Please Print)	(Owner's Signature)		
(Street or P.O. Box)	(City)	(State)	(Zip Code)
(Owner's Name - Please Print)	(Owner's Signature)		
(Street or P.O. Box)	(City)	(State)	(Zip Code)

INSTRUCTIONS

- | | |
|---|---|
| <ol style="list-style-type: none"> 1. This certification of waiver from payment of maintenance fees is made under the provisions of the Act of August 10, 1993 (107 Stat. 312 [1993]), and §1744 of Title 43 and §28-28k of Title 30 of the United States Code; and the regulations thereunder (43 CFR 3833 and 3850). 2. This waiver must be filed in advance of the assessment year for which a waiver is sought, but in no event be filed later than the August 31st preceding the assessment year for which the waiver is sought. 3. You must still record your affidavit of assessment work for claims listed and/or Notices of Intention to Hold for any sites listed with the BLM by each December 30th, and the local recording office under State law, as in the past. 4. This waiver must be filed in the BLM State Office where the mining claims are recorded. 5. If the claims and sites are located in more than one State, a separate waiver form must be filed in each State in which they are held. The total number of claims and sites listed on separate waiver forms cannot exceed ten. 6. All claim names and Bureau of Land Management (BLM) serial numbers must be listed for all mining claims and sites for which a waiver is sought. | <ol style="list-style-type: none"> 7. All owners and their addresses must be listed. 8. This waiver form must be signed by all of the owners or their designated agent. If an agent is designated, a statement appointing the agent, must be submitted with this certification, if a designation of agent is not currently on file with the BLM State office where your claims and sites are recorded. 9. Mining claims and sites held by a husband and wife, either jointly or individually, or their children under the age of discretion, shall be counted towards the 10 claim limit. Mining claims and sites held in co-ownership, or by an association of locators, by a partnership, or by a corporation shall be counted towards the 10 claim limit for claimants that have an interest in these entities. 10. Failure to pay the maintenance fee or meet the requirements for waiver from payment of the maintenance fee by any August 31st deadline for the following assessment year shall cause the mining claims and sites to be declared null and void. |
|---|---|

NOTICE

The Privacy Act of 1974 and the regulation in 43 CFR 2.48(d) provide that you be furnished the following information in connection with the information required by this certification of exemption from rental fees form.

AUTHORITY: 30 U.S.C. 28-28e; 43 U.S.C. 1201, 1740, and 1744; and the Act of August 10, 1993 (107 Stat. 312); 43 CFR 3833 and 3850.

PRINCIPLE PURPOSE: This information is to be used to verify that the owner(s) of a mining claim has complied with the Act of August 10, 1993 (107 Stat. 312), and is entitled to perform assessment work in lieu of paying the maintenance fee for the mining claims listed on this form.

ROUTINE USE: (1) Adjudication of the claimant(s) certification of waiver from paying the maintenance fee otherwise required by the Act of August 10, 1993 (107 Stat. 312). (2) Disclosure may be made to appropriate Federal agencies when location is made within the agency's geographic area of responsibility. (3) Information from the record and/or the record will be transferred to the appropriate Federal, State, or local agency, or a member of the public in response to a specific request for pertinent information. (4) Information may also be provided to the

Department of Justice or in a proceeding before a court or adjudicative body; or to Federal, State, local or foreign agencies when needed for enforcement of civil or criminal codes or applicable regulations concerning title rights upon the public land.

EFFECT OF NOT PROVIDING INFORMATION: Disclosure of this information is required by the Act of August 10, 1993 (107 Stat. 312) and 43 CFR 3833 for those owner(s) wishing to take the small miners waiver allowed under 43 CFR 3833 and 3850. Failure to supply the information required in this form to support the owner(s) certification of waiver from payment of the otherwise required maintenance fees will result in the waiver being disallowed and the mining claims declared null and void by the Bureau of Land Management (BLM).

The Paperwork Reduction Act of 1980 (44 U.S.C. 3501, et seq.) requires us to tell you that:

This information is being collected to allow the BLM to determine if you qualify for a waiver from the payment of \$100 per mining claim maintenance fee established by the Act of August 10, 1993 (107 Stat. 312) and the implementing regulations at 43 CFR 3833 and 3850. A response to this request is required in accordance with the statute (107 Stat. 312) to retain your benefit.

BURDEN HOURS STATEMENT

Public reporting burden for this form is estimated to average 5 minutes per response, including time to review instructions, gathering and maintaining data, and completing and reviewing the form. Direct comments regarding this burden estimate, or any other aspect of this form, to the Department of the Interior, Bureau of Land Management, Information Collection Clearance Officer (871), 1849 C Street, N.W., Washington, D.C. 20240; and the Office of Management and Budget, Paperwork Reduction Project (1004-0114), Washington, D.C. 20503.

FOR OFFICIAL USE ONLY

269844
99660
49788
273343

AFFIDAVIT OF WORK PERFORMED

STATE OF ARIZONA) ss.
County of Yuma)

Being duly sworn and citizens of the United States, we Linda and Robert Fancher, husband and wife, whose address is 2203 Heatherbrae Dr., Phoenix, AZ. 85016, owners of the below listed unpatented lode mining claims:

<u>CLAIM NAME</u>	<u>BLM SERIAL NO.</u>	<u>COUNTY</u>	<u>BOOK</u>	<u>PAGE</u>
Verdstone 1	269844 -		1424	111
Verdstone 2	099662 ✓		1424	464
Verdstone 4	099664 ✓		1424	466
Bronco	049788 ✓		1424	470
Bronco III	049789 ✓		1424	468
HMC 14	273343 ✓		1551	124
HMC 15	273344		1551	126
HMC 17	273345		1551	128
HMC 18	273346		1551	130
HMC 19	273347		1551	132

RECEIVED
BLM AT STATE OFFICE
OCT 14 9 05 AM '97

located in Sections 3 and 10, Township 1S, Range 143W, Yuma County, Arizona.

Labor was performed or improvements made, of the value of at least one hundred dollars (\$100) per claim, on and for the benefit of the claims listed above. The total amount of money and labor expended was in excess of \$1,100.00. The expenditures and labor consisted of underground development of ore.

The expenditures and labor were made for the assessment year ending at noon, September 1, 1997, and were made between January 1st and August 30, 1997.

The expenditures and labor were made at the expense of Verdstone Mining Inc. on behalf of the owners.

The name of the company who performed the work is Verdstone Mining Inc. .

The Bureau of Land Management serial numbers listed above constitutes a description of the claims as provided in 43 C.F.R. § 3833.2-2(a)(1).

There is no change in the mailing address of the owner of the claims.

Robert Lee Fancher
Robert Fancher

Linda Fancher
Linda Fancher

VERIFIED
Dr

ENTERED IN COMPUTER
YMT 12/3/97

23603

ACKNOWLEDGEMENTS

STATE OF ARIZONA)

County of Maricopa) ss:

On this 4th day of SEPT, 1997, personally appeared before me, a notary public, Robert Fancher, who acknowledged that he executed the above instrument.

Carol J. Whang
Notary Public

My Commission Expires:

July 5, 1999
[SEAL]

STATE OF ARIZONA)

County of Maricopa) ss:

On this 4th day of SEPT, 1997, personally appeared before me, a notary public, Linda Fancher, who acknowledged that she executed the above instrument.

Carol J. Whang
Notary Public

My Commission Expires:

July 5, 1999
[SEAL]

RECEIVED
911 N. AZ ST. OFFICE
PHOENIX, ARIZONA
Oct 14 9 05 AM '97



FEE #: 1997 - 23603

09/12/1997 08:12 PAGES: 0002
FEES: 5.00 4.00 1.00 .00 5.00
REQ BY: ROBERT FANCHER
REC BY: JENNIFER ARCE

When recorded mail to:

Robert Fancher
2203 E. Weatherbee
Phoenix, Az. 85016

This space reserved for recording information

CAPTION HEADING: Affidavit of Work
Performed

RECEIVED
CLERK OF SUPERIOR COURT
OCT 14 9 05 AM '97
PHOENIX, ARIZONA

UNITED STATES
DEPARTMENT OF THE INTERIOR
BUREAU OF LAND MANAGEMENT

FORM APPROVED
OMB NO. 1004-0114
Expires: March 31, 1997

187

MAINTENANCE FEE PAYMENT WAIVER CERTIFICATION

This small miner waiver is filed to hold the claims/sites listed below for the assessment year beginning at noon on the first September 1 following the official filing of this form with BLM.

The undersigned owner(s) of the mining claims/sites listed below hereby certify under penalty of 18 U.S.C. 1001 and 43 U.S.C. 1212 that:

I/We control, or will control, ten or fewer mining claims/sites located and maintained on Federal land in the United States of America on the August 31 that is one day before the beginning of the assessment year indicated in line one above.

I/We have/will performed/performed assessment work upon the claims listed below for the current assessment year as of the August 31 indicated in line three above. This work meets the requirements of the General Mining Law of 1872, as amended; the Act of August 10, 1993; and the regulations at 43 CFR 3833 and 3850. Such work will be described on our affidavit of labor.

269844
99660 273343
49788

The mining claims and sites for which the above waiver from payment of the maintenance fees is made are:

CLAIM NAME	BLM RECORDATION SERIAL NUMBER
1. Verdstone # 1	AMC 269844 ✓
2. Verdstone # 2	AMC 099662 ✓
3. Verdstone # 4	AMC 099664 ✓
4. Bronco	AMC 049788 ✓
5. Bronco III	AMC 049789 ✓
6. HMC # 14	AMC 273343 ✓
7. HMC # 15	AMC 273344 ✓
8. HMC # 17	AMC 273345 ✓
9. HMC # 18	AMC 273346 ✓
10. HMC # 19	AMC 273347 ✓

All owner(s) of the above mining claims and sites are filing for this waiver.

I/We understand and acknowledge that pursuant to 43 U.S.C. 1212 and 18 U.S.C. 1001, the filing of a false, fictitious, or fraudulent document with the Bureau of Land Management may result in a fine of up to \$10,000, a prison term not to exceed five years, or both.

ROBERT L. FANCHER
2203 E. HEATHERBRAE
(Owner's Name - Please Print)
(Street or P.O. Box)

Robert L. Fancher
PHOENIX AZ 85006
(Owner's Signature)
(City) (State) (Zip Code)

Linda M. Fancher
2203 E. Heatherbrae
(Owner's Name - Please Print)
(Street or P.O. Box)

Linda M. Fancher
Phoenix AZ 85016
(Owner's Signature)
(City) (State) (Zip Code)

(Owner's Name - Please Print)
(Street or P.O. Box)

(Owner's Signature)
(City) (State) (Zip Code)

(Owner's Name - Please Print)
(Street or P.O. Box)

(Owner's Signature)
(City) (State) (Zip Code)

ENTERED IN COMPUTER

(Continued on reverse)

8/15/97 DM OV

BENDIGO INC.
4235 CHRISTY WAY
RENO, NEVADA 89509

49788
99660
269844
273343
SR

August 23, 1996

Bureau of Land Management
Arizona State Office
3707 N. 7th Street
Phoenix, AZ 85014-5080

Dear Sirs:

Attached please find an Affidavit of Labor for 10 claims located in Yuma County, Arizona. A check in the amount of \$50.00 is included to cover filing fees. Please return a receipt to the above listed address.

Thank you for your attention to this matter.

Sincerely,



Diana P. Kern
President

Enclosure

9/23/96 SR ERS
ENTERED IN COMPUTER

RECEIVED
BUREAU OF
LAND MANAGEMENT
Aug 28 10 16 AM '96
ARIZONA
STATE OFFICE
PHOENIX, ARIZONA

AFFIDAVIT OF WORK PERFORMED

STATE OF ARIZONA) ss.
County of Yuma)

Being duly sworn and citizens of the United States, we Anna R. Morgan and Melvin Morgan, whose address is 1210 North 35TH Street, Phoenix, Arizona 85008, and Linda and Robert Fancher, husband and wife, whose address is 2203 Heatherbrae Dr., Phoenix, AZ. 85016, owners of the below listed unpatented lode mining claims:

CLAIM NAME	BLM SERIAL NO.	COUNTY	BOOK	PAGE
Verdstone 1	269844 ✓		1424	111
Verdstone 2	099662 ✓		1424	464
Verdstone 4	099664 ✓		1424	466
Bronco	049788 }>		1424	470
Bronco III	049789 }>		1424	468
HMC 14	273343 }		1551	124
HMC 15	273344 }		1551	126
HMC 17	273345 }		1551	128
HMC 18	273346 }		1551	130
HMC 19	273347 }		1551	132

located in Sections 3 and 10, Township 1S, Range 143W, Yuma County, Arizona.

Labor was performed or improvements made, of the value of at least one hundred dollars (\$100) per claim, on and for the benefit of the claims listed above. The total amount of money and labor expended was in excess of \$1,100.00. The expenditures and labor consisted of underground development of ore.

The expenditures and labor were made for the assessment year ending at noon, September 1, 1996 , and were made between January 1st and August 30, 1996.

The expenditures and labor were made at the expense of Verdstone Mining Inc. on behalf of the owners.

The name of the company who performed the work is Verdstone Mining Inc. .

The Bureau of Land Management serial numbers listed above constitutes a description of the claims as provided in 43 C.F.R. § 3833.2-2(a)(1).

There is no change in the mailing address of the owner of the claims.

RECEIVED
BUREAU OF
LAND MANAGEMENT
ARIZONA
STATE OFFICE
PHOENIX, ARIZONA
AUG 28 10 16 AM '96

Anna R. Morgan
Anna Morgan

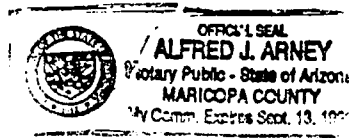
STATE OF Arizona) ss:
County of Maricopa

On this 12 day of Aug, 1996, personally appeared before me, a notary public, Anna Morgan, who acknowledged that she executed the above instrument.

Alfred J. Arney
Notary Public

My Commission Expires:

Sept 13, 1996
[SEAL]



Melvin Morgan
Melvin Morgan

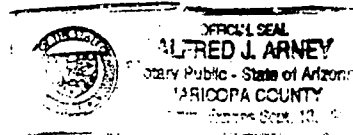
STATE OF Arizona) ss:
County of Maricopa

On this 12th day of Aug, 1996, personally appeared before me, a notary public, Melvin Morgan, who acknowledged that he executed the above instrument.

Alfred J. Arney
Notary Public

My Commission Expires:

Sept 13, 1996
[SEAL]



RECEIVED
BUREAU OF
LAND MANAGEMENT
AUG 28 10 16 AM '96
ARIZONA
STATE OFFICE
PHOENIX, ARIZONA

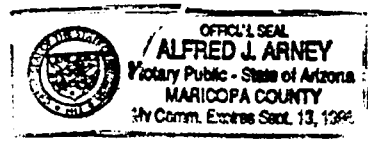
Robert Fancher
Robert Fancher

STATE OF Arizona)
County of Maricopa) ss:

On this 12th day of Aug., 1996, personally appeared before me, a notary public, Alfred J Arney, who acknowledged that he executed the above instrument.

Alfred J Arney
Notary Public

My Commission Expires:
Sept 13, 1996
[SEAL]



Linda Fancher
Linda Fancher

STATE OF Arizona)
County of Maricopa) ss:

On this 12 day of Aug, 1996 personally appeared before me, a notary public, Alfred J Arney, who acknowledged that she executed the above instrument.

Alfred J Arney
Notary Public

My Commission Expires:
Sept 13, 1996
[SEAL]



RECEIVED
BUREAU OF
LAND MANAGEMENT
Aug 28 10 16 AM '96
ARIZONA
STATE OFFICE
PHOENIX, ARIZONA

UNITED STATES
DEPARTMENT OF THE INTERIOR
BUREAU OF LAND MANAGEMENT

RECEIPT AND ACCOUNTING ADVICE

NO. 2263598 04
TC/AZ 08/28/96

Subject: AFFIDAVITS OF ASSESSMENT WORK - 10 2 80 12 50.00

Applicant:
BENDIGO INC
4235 CHRISTY WAY
RENO NV 89509

Remitter: CK 261

Assignor:

LEASE MANAGEMENT DATA NEW UPDATE PAYMENT

ORIGINAL SERIAL NO.	ASG.	TYPE	ST.	CTY.	FUND SYMBOL	ACRES/UNITS	RATE
AMC 269844, ET AL							

AMOUNT	ANV. DATE	EXP. DATE	BILL CYC.	S/C	DISTRICT	NEXT BILL	MISC. DATA	U of M	ACTUAL UNITS

ASSIGNMENT SERIAL NO.	ASG.	TYPE	ST.	CTY.	FUND SYMBOL	ACRES/UNITS	RATE

AMOUNT	ANV. DATE	EXP. DATE	BILL CYC.	S/C	DISTRICT	NEXT BILL	MISC. DATA	U of M	ACTUAL UNITS

APPLY REMITTANCE			
ACTION	FUND SYMBOL	CTY.	AMOUNT
FILING FEE			
RENTAL			
UNEARNED			
REFUND			
TOTAL			
AMOUNT DUE			

Remarks:

BY: _____ DATE: _____

- Lease in Escrow?
- KGS? Of Interest?
- Auto Escalates? Operating Rights?
- Auto Renew? Operator
- Bond Filed?

FOR MMS USE ONLY		
BILLEE	NUMBER	FOREST REFUGE
OCS SECTION		
CODE		

Form 3830-2
(July 1994)

UNITED STATES
DEPARTMENT OF THE INTERIOR
BUREAU OF LAND MANAGEMENT

FORM APPROVED
OMB NO. 1004-0114
Expires: March 31, 1997

82

MAINTENANCE FEE PAYMENT WAIVER CERTIFICATION

This small miner waiver is filed to hold the claims/sites listed below for the assessment year beginning at noon on the first September 1 following the official filing of this form with BLM.

The undersigned owner(s) of the mining claims/sites listed below hereby certify under penalty of 18 U.S.C. 1001 and 43 U.S.C. 1212 that:

I/We control, or will control, ten or fewer mining claims/sites located and maintained on Federal land in the United States of America on the August 31 that is one day before the beginning of the assessment year indicated in line one above.

I/We have/will performed/performance assessment work upon the claims listed below for the current assessment year as of the August 31 indicated in line three above. This work meets the requirements of the General Mining Law of 1872, as amended; the Act of August 10, 1993; and the regulations at 43 CFR 3833 and 3850. Such work will be described on our affidavit of labor.

The mining claims and sites for which the above waiver from payment of the maintenance fees is made are:

CLAIM NAME	BLM RECORDATION SERIAL NUMBER
1. VERDSTONE # 1	AMC 269 844
2. VERDSTONE # 2	AMC 099 662
3. VERDSTONE # 4	AMC 099 664
4. BRONCO	AMC 049 788
5. BRONCO III	AMC 049 789
6. HMC # 14	AMC 273343
7. HMC # 15	AMC 273344
8. HMC # 17	AMC 273345
9. HMC # 18	AMC 273346
10. HMC # 19	AMC 273347

All owner(s) of the above mining claims and sites are filing for this waiver.

I/We understand and acknowledge that pursuant to 43 U.S.C. 1212 and 18 U.S.C. 1001, the filing of a false, fictitious, or fraudulent document with the Bureau of Land Management may result in a fine of up to \$10,000, a prison term not to exceed five years, or both.

Anna R. Morgan
(Owner's Name - Please Print)
1210 N. 35th St.
(Street or P.O. Box)

X Anna R. Morgan
(Owner's Signature)
Phoenix AZ 85008
(City) (State) (Zip Code)

Robert Fancher
(Owner's Name - Please Print)
2203 Heatherbrae Dr.
(Street or P.O. Box)

X Robert Fancher
(Owner's Signature)
Phoenix AZ 85016
(City) (State) (Zip Code)

Linda Fancher
(Owner's Name - Please Print)
2203 Heatherbrae Dr.
(Street or P.O. Box)

X Linda Fancher
(Owner's Signature)
Phoenix AZ 85016
(City) (State) (Zip Code)

ENTERED IN COMPUTER

7/12/96 YMT

(Owner's Name - Please Print)

(Owner's Signature)

(Street or P.O. Box)

MELVIN M EGAN

(Owner's Name - Please Print)

2210 N. 35th ST.

(Street or P.O. Box)

(Owner's Name - Please Print)

(Street or P.O. Box)

X Melvin Morgan

(Owner's Signature)

Phoenix

(City)

AZ

(State)

85008

(Zip Code)

(Owner's Signature)

(City)

(State)

(Zip Code)

INSTRUCTIONS

1. This certification of waiver from payment of maintenance fees is made under the provisions of the Act of August 10, 1993 (107 Stat. 312 [1993]), and §1744 of Title 43 and §28-28k of Title 30 of the United States Code; and the regulations thereunder (43 CFR 3833 and 3850).
2. This waiver must be filed in advance of the assessment year for which a waiver is sought, but in no event be filed later than the August 31st preceding the assessment year for which the waiver is sought.
3. You must still record your affidavit of assessment work for claims listed and/or Notices of Intention to Hold for any sites listed with the BLM by each December 30th, and the local recording office under State law, as in the past.
4. This waiver must be filed in the BLM State Office where the mining claims are recorded.
5. If the claims and sites are located in more than one State, a separate waiver form must be filed in each State in which they are held. The total number of claims and sites listed on separate waiver forms cannot exceed ten.
6. All claim names and Bureau of Land Management (BLM) serial numbers must be listed for all mining claims and sites for which a waiver is sought.

7. All owners and their addresses must be listed.

8. This waiver form must be signed by all of the owners or their designated agent. If an agent is designated, a statement appointing the agent, must be submitted with this certification, if a designation of agent is not currently on file with the BLM State office where your claims and sites are recorded.

9. Mining claims and sites held by a husband and wife, either jointly or individually, or their children under the age of discretion, shall be counted towards the 10 claim limit. Mining claims and sites held in co-ownership, or by an association of locators, by a partnership, or by a corporation shall be counted towards the 10 claim limit for claimants that have an interest in these entities.

10. Failure to pay the maintenance fee or meet the requirements for waiver from payment of the maintenance fee by any August 31st deadline for the following assessment year shall cause the mining claims and sites to be declared null and void.

NOTICE

The Privacy Act of 1974 and the regulation in 43 CFR 2.48(d) provide that you be furnished the following information in connection with the information required by this certification of exemption from rental fees form:

AUTHORITY: 30 U.S.C. 28-28e; 43 U.S.C. 1201, 1740, and 1744; and the Act of August 10, 1993 (107 Stat. 312); 43 CFR 3833 and 3850.

PRINCIPLE PURPOSE: This information is to be used to verify that the owner(s) of a mining claim has complied with the Act of August 10, 1993 (107 Stat. 312), and is entitled to perform assessment work in lieu of paying the maintenance fee for the mining claims listed on this form.

ROUTINE USE: (1) Adjudication of the claimant(s) certification of waiver from paying the maintenance fee otherwise required by the Act of August 10, 1993 (107 Stat. 312). (2) Disclosure may be made to appropriate Federal agencies when location is made within the agency's geographic area of responsibility. (3) Information from the record and/or the record will be transferred to the appropriate Federal, State, or local agency, or a member of the public in response to a specific request for pertinent information. (4) Information may also be provided to the

Department of Justice or in a proceeding before a court or adjudicative body; or to Federal, State, local or foreign agencies when needed for enforcement of civil or criminal codes or applicable regulations concerning title rights upon the public land.

EFFECT OF NOT PROVIDING INFORMATION: Disclosure of this information is required by the Act of August 10, 1993 (107 Stat. 312) and 43 CFR 3833 for those owner(s) wishing to take the small miners waiver allowed under 43 CFR 3833 and 3850. Failure to supply the information required in this form to support the owner(s) certification of waiver from payment of the otherwise required maintenance fees will result in the waiver being disallowed and the mining claims declared null and void by the Bureau of Land Management (BLM).

The Paperwork Reduction Act of 1980 (44 U.S.C. 3501, et seq.) requires us to tell you that:

This information is being collected to allow the BLM to determine if you qualify for a waiver from the payment of \$100 per mining claim maintenance fee established by the Act of August 10, 1993 (107 Stat. 312) and the implementing regulations at 43 CFR 3833 and 3850. A response to this request is required in accordance with the statute (107 Stat. 312) to retain your benefit.

BURDEN HOURS STATEMENT

Public reporting burden for this form is estimated to average 5 minutes per response, including time to review instructions, gathering and maintaining data, and completing and reviewing the form. Direct comments regarding this burden estimate, or any other aspect of this form, to the Department of the Interior, Bureau of Land Management, Information Collection Clearance Officer (871), 1849 C Street, N.W., Washington, D.C. 20240; and the Office of Management and Budget, Paperwork Reduction Project (1004-0114), Washington, D.C. 20503.

FOR OFFICIAL USE ONLY

PHOENIX, ARIZONA

JUL 11 1 45 PM '95

(Continued on reverse) BLM, AZ STATE OFFICE

RECEIVED
(Street or P.O. Box)

(Zip Code)

(State)

(City)

(Owner's Signature)

(Owner's Name - Please Print)

43 CFR 3833.0-5(e) (August 30, 1994) REQUIRES THAT THE NAMES OF ALL OF THE OWNERS AND THEIR CURRENT ADDRESSES SHALL BE IDENTIFIED ON ALL INSTRUMENTS REQUIRED TO BE RECORDED OR FILED BY THE REGULATIONS, 43 CFR SUBPART 3833.

CLAIMANT'S NAME: Robert S. Francker
ADDRESS: 22038 Heatherlroe CITY: phx STATE: AZ
 CHECK HERE IF THIS IS CHANGE OF ADDRESS PHONE: (602) 9540856 ZIP: 85016

CLAIMANT'S NAME: Linda M. Francker
ADDRESS: 22038 Heatherlroe CITY: phx STATE: AZ
 CHECK HERE IF THIS IS CHANGE OF ADDRESS PHONE: (602) 9540856 ZIP: 85016

CLAIMANT'S NAME: Anna B. Morgan
ADDRESS: 1210 N. 35th St CITY: phx STATE: AZ
 CHECK HERE IF THIS IS CHANGE OF ADDRESS PHONE: (602) 2756104 ZIP: 85008

CLAIMANT'S NAME: Maxwell Y. Morgan
ADDRESS: 1210 N. 35th St CITY: phx STATE: AZ
 CHECK HERE IF THIS IS CHANGE OF ADDRESS PHONE: (602) 2756104 ZIP: 85008

CLAIMANT'S NAME: _____
ADDRESS: _____ CITY: _____ STATE: _____
 CHECK HERE IF THIS IS CHANGE OF ADDRESS PHONE: () ZIP: _____

CLAIMANT'S NAME: _____
ADDRESS: _____ CITY: _____ STATE: _____
 CHECK HERE IF THIS IS CHANGE OF ADDRESS PHONE: () ZIP: _____

CLAIMANT'S NAME: _____
ADDRESS: _____ CITY: _____ STATE: _____
 CHECK HERE IF THIS IS CHANGE OF ADDRESS PHONE: () ZIP: _____

UNITED STATES
DEPARTMENT OF THE INTERIOR
BUREAU OF LAND MANAGEMENT

FORM APPROVED
OMB NO. 1004-0114
Expires: March 31, 1997

MAINTENANCE FEE PAYMENT WAIVER CERTIFICATION

277-9729

A small miner waiver is filed to hold the claims/sites listed below for the assessment year beginning at noon on the first September 1 following the official filing of this form with BLM.

The undersigned owner(s) of the mining claims/sites listed below hereby certify under penalty of 18 U.S.C. 1001 and 43 U.S.C. 1212 that:

I/We control, or will control, ten or fewer mining claims/sites located and maintained on Federal land in the United States of America on the August 31 that is one day before the beginning of the assessment year indicated in line one above.

I/We have/will performed/performed assessment work upon the claims listed below for the current assessment year as of the August 31 indicated in line three above. This work meets the requirements of the General Mining Law of 1872, as amended; the Act of August 10, 1993; and the regulations at 43 CFR 3833 and 3850. Such work will be described on our affidavit of labor.

AMC 269844
99660
49788
273343

The mining claims and sites for which the above waiver from payment of the maintenance fees is made are:

CLAIM NAME	BLM RECORDATION SERIAL NUMBER
1. Verdstone #1	AMC 269844
2. Verdstone #2	AMC 99662
3. Verdstone #4	AMC 99664
4. Bronco	AMC 49788
5. Bronco III	AMC 49789
6. HMC #14	AMC 273343
7. HMC #15	AMC 273344
8. HMC #17	AMC 273345
9. HMC #18	AMC 273346
10. HMC #19	AMC 273347

All owner(s) of the above mining claims and sites are filing for this waiver.

I/We understand and acknowledge that pursuant to 43 U.S.C. 1212 and 18 U.S.C. 1001, the filing of a false, fictitious, or fraudulent document with the Bureau of Land Management may result in a fine of up to \$10,000, a prison term not to exceed five years, or both.

Anna R. Morgan
(Owner's Name - Please Print)
1210 N. 35th St.
(Street or P.O. Box)
Phoenix AZ 85008
(City) (State) (Zip Code)

Anna R. Morgan
(Owner's Signature)

Robert L. Fancher
(Owner's Name - Please Print)
2203 E. Heatherbrae Dr.
(Street or P.O. Box)
Phoenix AZ 85016
(City) (State) (Zip Code)

Robert L. Fancher
(Owner's Signature)

Linda M. Fancher
(Owner's Name - Please Print)
2203 E. Heatherbrae Dr.
(Street or P.O. Box)
Phoenix AZ 85016
(City) (State) (Zip Code)

Linda M. Fancher
(Owner's Signature)

Melvin Morgan
(Owner's Name - Please Print)
1210 N. 35th St.
(Street or P.O. Box)
Phoenix AZ 85008
(City) (State) (Zip Code)

Melvin M. Morgan
(Owner's Signature)

(Continued on reverse)

Waiver withdrawn; filed for info only

_____ (Owner's Name - Please Print)	_____ (Owner's Signature)
_____ (Street or P.O. Box)	_____ (City)
_____ (Street or P.O. Box)	_____ (State)
_____ (Street or P.O. Box)	_____ (Zip Code)
_____ (Owner's Name - Please Print)	_____ (Owner's Signature)
_____ (Street or P.O. Box)	_____ (City)
_____ (Street or P.O. Box)	_____ (State)
_____ (Street or P.O. Box)	_____ (Zip Code)
_____ (Owner's Name - Please Print)	_____ (Owner's Signature)
_____ (Street or P.O. Box)	_____ (City)
_____ (Street or P.O. Box)	_____ (State)
_____ (Street or P.O. Box)	_____ (Zip Code)

INSTRUCTIONS

1. This certification of waiver from payment of maintenance fees is made under the provisions of the Act of August 10, 1993 (107 Stat. 312 [1993]), and §1744 of Title 43 and §28-28k of Title 30 of the United States Code; and the regulations thereunder (43 CFR 3833 and 3850).
2. This waiver must be filed in advance of the assessment year for which a waiver is sought, but in no event be filed later than the August 31st preceding the assessment year for which the waiver is sought.
3. You must still record your affidavit of assessment work for claims listed and/or Notices of Intention to Hold for any sites listed with the BLM by each December 30th, and the local recording office under State law, as in the past.
 his waiver must be filed in the BLM State Office where the mining claims are recorded.
5. If the claims and sites are located in more than one State, a separate waiver form must be filed in each State in which they are held. The total number of claims and sites listed on separate waiver forms cannot exceed ten.
6. All claim names and Bureau of Land Management (BLM) serial numbers must be listed for all mining claims and sites for which a waiver is sought.
7. All owners and their addresses must be listed.
8. This waiver form must be signed by all of the owners or their designated agent. If an agent is designated, a statement appointing the agent, must be submitted with this certification, if a designation of agent is not currently on file with the BLM State office where your claims and sites are recorded.
9. Mining claims and sites held by a husband and wife, either jointly or individually, or their children under the age of discretion, shall be counted towards the 10 claim limit. Mining claims and sites held in co-ownership, or by an association of locators, by a partnership, or by a corporation shall be counted towards the 10 claim limit for claimants that have an interest in these entities.
10. Failure to pay the maintenance fee or meet the requirements for waiver from payment of the maintenance fee by any August 31st deadline for the following assessment year shall cause the mining claims and sites to be declared null and void.

NOTICE

The Privacy Act of 1974 and the regulation in 43 CFR 2.48(d) provide that you be furnished the following information in connection with the information required by this certification of exemption from rental fees form.

AUTHORITY: 30 U.S.C. 28-28e; 43 U.S.C. 1201, 1740, and 1744; and the Act of August 10, 1993 (107 Stat. 312); 43 CFR 3833 and 3850.

PRINCIPLE PURPOSE: This information is to be used to verify that the owner(s) of a mining claim has complied with the Act of August 10, 1993 (107 Stat. 312), and is entitled to perform assessment work in lieu of paying the maintenance fee for the mining claims listed on this form.

ROUTINE USE: (1) Adjudication of the claimant(s) certification of waiver from paying the maintenance fee otherwise required by the Act of August 10, 1993 (107 Stat. 312). (2) Disclosure may be made to appropriate Federal agencies when location is made within the agency's geographic area of responsibility. (3) Information from the record and/or the record will be transferred to the appropriate Federal, State, or local agency, or a member of the public in response to a specific request for pertinent information. (4) Information may also be provided to the

Department of Justice or in a proceeding before a court or adjudicative body; or to Federal, State, local or foreign agencies when needed for enforcement of civil or criminal codes or applicable regulations concerning title rights upon the public land.

EFFECT OF NOT PROVIDING INFORMATION: Disclosure of this information is required by the Act of August 10, 1993 (107 Stat. 312) and 43 CFR 3833 for those owner(s) wishing to take the small miners waiver allowed under 43 CFR 3833 and 3850. Failure to supply the information required in this form to support the owner(s) certification of waiver from payment of the otherwise required maintenance fees will result in the waiver being disallowed and the mining claims declared null and void by the Bureau of Land Management (BLM).

The Paperwork Reduction Act of 1980 (44 U.S.C. 3501, et seq.) requires us to tell you that:

This information is being collected to allow the BLM to determine if you qualify for a waiver from the payment of \$100 per mining claim maintenance fee established by the Act of August 10, 1993 (107 Stat. 312) and the implementing regulations at 43 CFR 3833 and 3850. A response to this request is required in accordance with the statute (107 Stat. 312) to retain your benefit.

BURDEN HOURS STATEMENT

Public reporting burden for this form is estimated to average 5 minutes per response, including time to review instructions, gathering and maintaining data, and completing and reviewing the form. Direct comments regarding this burden estimate, or any other aspect of this form, to the Department of the Interior, Bureau of Land Management, Information Collection Clearance Officer (871), 1600 W. C Street, N.W., Washington, D.C. 20240; and the Office of Management and Information Systems, Paperwork Reduction Project (1004-0114), Washington, D.C. 20503.

FOR OFFICIAL USE ONLY

UNITED STATES
DEPARTMENT OF THE INTERIOR
BUREAU OF LAND MANAGEMENT

FORM APPROVED
OMB NO. 1004-0114
Expires: March 31, 1997

MAINTENANCE FEE PAYMENT WAIVER CERTIFICATION

277-9729

A small miner waiver is filed to hold the claims/sites listed below for the assessment year beginning at noon on the first September 1 following the initial filing of this form with BLM.

The undersigned owner(s) of the mining claims/sites listed below hereby certify under penalty of 18 U.S.C. 1001 and 18 U.S.C. 1212 that:

I/We control, or will control, ten or fewer mining claims/sites located and maintained on Federal land in the United States of America on the August 31 that is one day before the beginning of the assessment year indicated in line one above.

I/We have/will performed/perform assessment work upon the claims listed below for the current assessment year as of the August 31 indicated in line three above. This work meets the requirements of the General Mining Law of 1872, as amended; the Act of August 10, 1993; and the regulations at 43 CFR 3833 and 3850. Such work will be described on our affidavit of labor.

The mining claims and sites for which the above waiver from payment of the maintenance fees is made are:

CLAIM NAME	BLM RECORDATION SERIAL NUMBER
1. Verdstone #1	AMC 269844
2. Verdstone #2	AMC 99662
3. Verdstone #4	AMC 99664
4. Bronco	AMC 49788
5. Bronco III	AMC 49789
6. HMC #14	AMC 273343
7. HMC #15	AMC 273344
8. HMC #17	AMC 273345
9. HMC #18	AMC 273346
10. HMC #19	AMC 273347

All owner(s) of the above mining claims and sites are filing for this waiver.

I/We understand and acknowledge that pursuant to 43 U.S.C. 1212 and 18 U.S.C. 1001, the filing of a false, fictitious, or fraudulent document with the Bureau of Land Management may result in a fine of up to \$10,000, a prison term not to exceed five years, or both.

Anna R. Morgan
(Owner's Name - Please Print)

1210 N. 35th St.
(Street or P.O. Box)

Anna R. Morgan
(Owner's Signature)

Phoenix AZ 85008
(City) (State) (Zip Code)

Robert L. Fancher
(Owner's Name - Please Print)

2203 E. Heatherbrae Dr.
(Street or P.O. Box)

Robert L. Fancher
(Owner's Signature)

Phoenix AZ 85016
(City) (State) (Zip Code)

Linda M. Fancher
(Owner's Name - Please Print)

2203 E. Heatherbrae Dr.
(Street or P.O. Box)

Linda M. Fancher
(Owner's Signature)

Phoenix AZ 85016
(City) (State) (Zip Code)

Melvin Morgan
(Owner's Name - Please Print)

1210 N. 35th St.
(Street or P.O. Box)

Melvin M. Morgan
(Owner's Signature)

Phoenix AZ 85008
(City) (State) (Zip Code)

(Continued on reverse)

Waiver withdrawn; filed for info only only

(Owner's Name - Please Print)	(Owner's Signature)		
(Street or P.O. Box)	(City)	(State)	(Zip Code)
(Owner's Name - Please Print)	(Owner's Signature)		
(Street or P.O. Box)	(City)	(State)	(Zip Code)
(Owner's Name - Please Print)	(Owner's Signature)		
(Street or P.O. Box)	(City)	(State)	(Zip Code)
(Owner's Name - Please Print)	(Owner's Signature)		
(Street or P.O. Box)	(City)	(State)	(Zip Code)

INSTRUCTIONS

1. This certification of waiver from payment of maintenance fees is made under the provisions of the Act of August 10, 1993 (107 Stat. 312 [1993]), and §1744 of Title 43 and §28-28k of Title 30 of the United States Code; and the regulations thereunder (43 CFR 3833 and 3850).
2. This waiver must be filed in advance of the assessment year for which a waiver is sought, but in no event be filed later than the August 31st preceding the assessment year for which the waiver is sought.
3. You must still record your affidavit of assessment work for claims listed and/or Notices of Intention to Hold for any sites listed with the BLM by each December 30th, and the local recording office under State law, as in the past. This waiver must be filed in the BLM State Office where the mining claims are recorded.
5. If the claims and sites are located in more than one State, a separate waiver form must be filed in each State in which they are held. The total number of claims and sites listed on separate waiver forms cannot exceed ten.
6. All claim names and Bureau of Land Management (BLM) serial numbers must be listed for all mining claims and sites for which a waiver is sought.
7. All owners and their addresses must be listed.
8. This waiver form must be signed by all of the owners or their designated agent. If an agent is designated, a statement appointing the agent, must be submitted with this certification, if a designation of agent is not currently on file with the BLM State office where your claims and sites are recorded.
9. Mining claims and sites held by a husband and wife, either jointly or individually, or their children under the age of discretion, shall be counted towards the 10 claim limit. Mining claims and sites held in co-ownership, or by an association of locators, by a partnership, or by a corporation shall be counted towards the 10 claim limit for claimants that have an interest in these entities.
10. Failure to pay the maintenance fee or meet the requirements for waiver from payment of the maintenance fee by any August 31st deadline for the following assessment year shall cause the mining claims and sites to be declared null and void.

NOTICE

The Privacy Act of 1974 and the regulation in 43 CFR 2.48(d) provide that you be furnished the following information in connection with the information required by this certification of exemption from rental fees form.

AUTHORITY: 30 U.S.C. 28-28e; 43 U.S.C. 1201, 1740, and 1744; and the Act of August 10, 1993 (107 Stat. 312); 43 CFR 3833 and 3850.

PRINCIPLE PURPOSE: This information is to be used to verify that the owner(s) of a mining claim has complied with the Act of August 10, 1993 (107 Stat. 312), and is entitled to perform assessment work in lieu of paying the maintenance fee for the mining claims listed on this form.

ROUTINE USE: (1) Adjudication of the claimant(s) certification of waiver from paying the maintenance fee otherwise required by the Act of August 10, 1993 (107 Stat. 312). (2) Disclosure may be made to appropriate Federal agencies when location is made within the agency's geographic area of responsibility. (3) Information from the record and/or the record will be transferred to the appropriate Federal, State, or local agency, or a member of the public in response to a specific request for pertinent information. (4) Information may also be provided to the

Department of Justice or in a proceeding before a court or adjudicative body; or to Federal, State, local or foreign agencies when needed for enforcement of civil or criminal codes or applicable regulations concerning title rights upon the public land.

EFFECT OF NOT PROVIDING INFORMATION: Disclosure of this information is required by the Act of August 10, 1993 (107 Stat. 312) and 43 CFR 3833 for those owner(s) wishing to take the small miners waiver allowed under 43 CFR 3833 and 3850. Failure to supply the information required in this form to support the owner(s) certification of waiver from payment of the otherwise required maintenance fees will result in the waiver being disallowed and the mining claims declared null and void by the Bureau of Land Management (BLM).

The Paperwork Reduction Act of 1980 (44 U.S.C. 3501, et seq.) requires us to tell you that:

This information is being collected to allow the BLM to determine if you qualify for a waiver from the payment of \$100 per mining claim maintenance fee established by the Act of August 10, 1993 (107 Stat. 312) and the implementing regulations at 43 CFR 3833 and 3850. A response to this request is required in accordance with the statute (107 Stat. 312) to retain your benefit.

BURDEN HOURS STATEMENT

Public reporting burden for this form is estimated to average 5 minutes per response, including time to review instructions, gathering and maintaining data, and completing and reviewing the form. Direct comments regarding this burden estimate, or any other aspect of this form, to the Department of the Interior, Bureau of Land Management, Information Collection Clearance Officer (871), 1601 K Street, N.W., Washington, D.C. 20240; and the Office of Management and Budget, Paperwork Reduction Project (1004-0114), Washington, D.C. 20503.

FOR OFFICIAL USE ONLY

PRE-ADJUDICATION CHECKLIST 1996 SMALL MINERS WAIVER

306

Internal No.

1. [] LISTED CLAIMS ARE ACTIVE AT TIME OF FILING.
(EACH CLAIM HAS A MAINTENANCE FEE PAYMENT (482) FOR 1995 OR WAIVER (483) FOR 1995 AND POL (480) FOR 1994)
2. [] ALL OWNERS ARE LISTED ON THE FORM.
3. [] ALL OWNERS HAVE SIGNED THE FORM.
4. [] AGENCY DESIGNATION IS PROVIDED IN ALL CASES WHERE AGENT IS DESIGNATED.
5. [] EACH CLAIMANT OWNS 10 OR FEWER CLAIMS.

CLAIMANT	CLAIMS	CLAIMANT	CLAIMS
<u>Morgan, Anna R.</u>	_____	_____	_____
<u>Fancher, Robert L.</u>	_____	_____	_____
<u>FRANCHER, Linda</u>	_____	_____	_____
_____	_____	_____	_____

REMARKS:

~~Withdrawn~~ Paid Claim Maintenance
 10 (D)

ENTERED IN DBASE {96WAIVER}: INITIALS _____

WAIVER CERTIFICATION APPEARS TO BE IN ORDER ON THIS DATE: YES [] NO []

DATE INITIALS

ADJUDICATOR REVIEW:	_____ DATE	_____ INITIAL	QUALIFIED (YES) (NO)
ENTERED INTO COMPUTER:	_____ DATE	_____ INITIAL	_____ VERIFIED

PR SUPERVISOR: DBASE FILE UPDATED ON _____
DATE INITIAL

EXHIBIT "A"

Amc 49788
 Amc 99-660
 Amc 234414
 Amc 269844
 Amc 269892
 Amc 272801

Attached to and made a part of that certain Mining Lease and Option to Purchase between Anna R. Morgan, Melvin Y. Morgan, Robert L. Fancher, Linda Fancher "LESSOR" and Cyprus Copperstone Gold Corporation "LESSEE" dated September 6, 1990, covering the following unpatented lode mining claims located in all or portions of Township 1 South, Range 14 West, G&SRB&M, and the Sheep Tank Mining District, County of Yuma, State of Arizona.

Amc 273343
 Amc 275297
 Amc 289039
 Amc 294678

NAME OF CLAIM	ORIGINAL RECORDATION		AMENDED RECORDATION		SERIAL	NO.
	BOOK	PAGE	BOOK	PAGE		
BRONCO ✓	58	346	1424	470	A MC	049788
BRONCO III ✓	544	505	1424	468	A MC	049789
BIG DEAL ✓	799	10	1424	460	A MC	049792 ✓
OAKLAND NO. 2 } OAKLAND NO. 3 } VERDSTONE NO. 2 } VERDSTONE NO. 3 } VERDSTONE NO. 4 } VERDSTONE NO. 5 }	1143	538	1424	458	A MC	099660 } 099661 } 099662 } 099663 } 099664 } 099665 }
BVO FRAC NO. 1 ✓ VERDSTONE NO. 1 ✓ OAKLAND ✓	1424	472	1446	41	A MC	234414 ✓ 269844 } 269845 }
H.M.C. NO. 23 } H.M.C. NO. 24 } H.M.C. NO. 25 } H.M.C. NO. 26 } H.M.C. NO. 31 } H.M.C. NO. 32 } H.M.C. NO. 33 } H.M.C. NO. 34 } H.M.C. FRAC. NO. 1 ✓ H.M.C. NO. 300 } H.M.C. NO. 301 } H.M.C. NO. 302 } H.M.C. NO. 303 } H.M.C. NO. 304 } H.M.C. FR. # 305 } H.M.C. NO. 400 } H.M.C. NO. 401 } H.M.C. NO. 402 } H.M.C. NO. 403 } H.M.C. NO. 404 } H.M.C. NO. 405 } H.M.C. NO. 406 } H.M.C. NO. 407 } H.M.C. NO. 408 } H.M.C. NO. 409 } H.M.C. NO. 410 } H.M.C. NO. 411 }	1537	111	1535	200	A MC	269844 } 269845 } 269913 } 269914 } 269915 } 269916 } 269921 } 269922 } 269923 } 269924 } 269930 ✓ 272801 } 272802 } 272803 } 272804 } 272805 } 272806 } 272807 } 272808 } 272809 } 272810 } 272811 } 272812 } 272813 } 272814 } 272815 } 272816 } 272817 } 272818 } 273343 ✓
H.M.C. NO. 14	1535	222	1542	916	A MC	269924
	1535	222	1542	918	A MC	269924
	1535	186	1542	918	A MC	269924
	1549	448	1555	518	A MC	272801
	1549	450			A MC	272802
	1549	452			A MC	272803
	1549	454			A MC	272804
	1549	456			A MC	272805
	1549	458			A MC	272806
	1549	460			A MC	272807
	1549	462			A MC	272808
	1549	464			A MC	272809
	1549	466			A MC	272810
	1549	468			A MC	272811
	1549	470	1555		A MC	272812
	1549	472			A MC	272813
	1549	474			A MC	272814
	1549	476			A MC	272815
	1549	478			A MC	272816
	1549	480			A MC	272817
	1549	482			A MC	272818
	1551	124			A MC	273343 ✓

RECEIVED
 BLM AZ STATE OFFICE
 9:00 A.M.
 AUG 22 1994
 PHOENIX, ARIZONA

8-31-94-JB
 ENTERED IN COMPUTER

95 maintenance fee
 E. Stahl
 9-1-94

EXHIBIT "A" CONTINUED

	NAME OF CLAIM	ORIGINAL RECORDATION		AMENDED RECORDATION		BLM SERIAL NO.	
		BOOK	PAGE	BOOK	PAGE	SERIAL	NO.
41	H.M.C. NO. 15 ✓	1551	126			A MC 273344	}
	H.M.C. NO. 17 ✓	1551	128			A MC 273345	
	H.M.C. NO. 18	1551	130			A MC 273346	
	H.M.C. NO. 19 }	1551	132			A MC 273347	
	H.M.C. NO. 20 }	1551	134			A MC 273348	
	H.M.C. NO. 21 }	1551	136			A MC 273349	
	H.M.C. NO. 22 }	1551	138			A MC 273350	
	HMC # 306 FRACTION >	1558	589	1562	342	A MC 275297	}
	HMC # 307 FRACTION >	1558	591			A MC 275298	
50	BVO FRAC NO. 2 ✓	1424	474	1603	55	A MC 289039 ✓	
51	G.A.M. NO. 30 ✓	1634	551			A MC 294678 ✓	

9:00 A.M.
PHOENIX, ARIZONA

Aug 22 '94

RECEIVED
BLM, AZ STATE OFFICE

50 sqm 8/22/94

VERDESTONE GOLD, INC.

P.O. Box 1210
Lake Havasu City, AZ 86405-1210
602-680-9369

August 18, 1994

Arizona State Office
Bureau of Land Management
Jim Hutchison
Box 16563
Phoenix, AZ 85011

Dear Jim:

Enclosed is a check for \$5,000.00 to cover the [REDACTED] 1995 claim assessment fee on the 50 claims shown on Exhibit "A".

Thank you for your attention.

Sincerely,


Michael L. Schroder

bjs

Enclosure

9:00 A.M.
PHOENIX, ARIZONA

AUG 22 1994

RECEIVED
B.L.M. AZ STATE OFFICE

VERDESTONE GOLD, INC.

P.O. Box 1210
Lake Havasu City, AZ 86405-1210
602-680-9369

49788

99660

234414

269844

272801

August 9, 1993

lp

1-28-94

Arizona State Office
Bureau of Land Management
Jim Hutchison
Box 16563
Phoenix, AZ 85011

Dear Jim:

Enclosed is a check for \$10,200.00 to cover the 1993-1994 claim assessment fee on the 51 claims shown on exhibit "A".

Thank you for your attention.

Sincerely,


Michael L. Schroder

9:00 A.M.
PHOENIX, ARIZONA

Aug 11 '93

RECEIVED
B.L.M. AZ STATE OFFICE

93 + 94 Rental
ENTERED IN COMPUTER

8/20/93.
Jruvo

EXHIBIT "A"

Attached to and made a part of that certain Mining Lease and Option to Purchase between Anna R. Morgan, Melvin Y. Morgan, Robert L. Fancher, Linda Fancher "LESSOR" and Cyprus Copperstone Gold Corporation "LESSEE" dated September 6, 1990, covering the following unpatented lode mining claims located in all or portions of Township 1 South, Range 14 West, G&SRB&M, and the Sheep Tank Mining District, County of Yuma, State of Arizona.

NAME OF CLAIM	ORIGINAL RECORDATION		AMENDED RECORDATION		BLM SERIAL NO.	
	BOOK	PAGE	BOOK	PAGE	SERIAL	NO.
BRONCO ✓	58	346	1424	470	A MC 049788	}
BRONCO III ✓	544	505	1424	468	A MC 049789	
BIG DEAL	799	10	1424	460	A MC 049792	✓
OAKLAND NO. 2 } OAKLAND NO. 3 } VERDSTONE NO. 2 } VERDSTONE NO. 3 } VERDSTONE NO. 4 } VERDSTONE NO. 5 } BVO FRAC NO. 1 ✓ VERDSTONE NO. 1 ✓	1143	538	1424	458	A MC 099660	}
	1143	540			A MC 099661	
	1143	542	1424	464	A MC 099662	
	1143	544			A MC 099663	
	1143	546	1424	466	A MC 099664	
	1143	548			A MC 099665	
	1424	472	1446	41	A MC 234414	
OAKLAND ✓	1537	111			A MC 269844	}
H.M.C. NO. 23	1537	113			A MC 269845	
H.M.C. NO. 24	1535	200			A MC 269913	}
H.M.C. NO. 25	1535	202			A MC 269914	
H.M.C. NO. 26	1535	204	1542	908	A MC 269915	}
H.M.C. NO. 31	1535	206			A MC 269916	
H.M.C. NO. 32	1535	216			A MC 269921	}
H.M.C. NO. 33	1535	218			A MC 269922	
H.M.C. NO. 34	1535	220	1542	916	A MC 269923	}
H.M.C. NO. 34	1535	222	1542	918	A MC 269924	
H.M.C. FRAC. NO. 1 ✓	1535	186			A MC 269930	✓
H.M.C. NO. 300	1549	448	1555	518	A MC 272801	}
H.M.C. NO. 301	1549	450			A MC 272802	
H.M.C. NO. 302	1549	452			A MC 272803	
H.M.C. NO. 303	1549	454			A MC 272804	
H.M.C. NO. 304	1549	456			A MC 272805	
H.M.C. FR. # 305	1549	458			A MC 272806	
H.M.C. NO. 400	1549	460			A MC 272807	
H.M.C. NO. 401	1549	462			A MC 272808	
H.M.C. NO. 402	1549	464			A MC 272809	
H.M.C. NO. 403	1549	466			A MC 272810	
H.M.C. NO. 404	1549	468			A MC 272811	
H.M.C. NO. 405	1549	470			A MC 272812	
H.M.C. NO. 406	1549	472			A MC 272813	
H.M.C. NO. 407	1549	474			A MC 272814	
H.M.C. NO. 408	1549	476			A MC 272815	
H.M.C. NO. 409	1549	478			A MC 272816	
H.M.C. NO. 410	1549	480			A MC 272817	
H.M.C. NO. 411	1549	482			A MC 272818	
H.M.C. NO. 14 ✓	1551	124			A MC 273343	✓

"AMENDED"

PHOENIX, ARIZONA
55900 A.M.

AUG 11 1993

RECEIVED
BLM AZ STATE OFFICE

closed

EXHIBIT "A" CONTINUED

	ORIGINAL RECORDATION		AMENDED RECORDATION		BLM	
	BOOK	PAGE	BOOK	PAGE	SERIAL	NO.
41 H.M.C. NO. 15	1551	126			A MC	273344
H.M.C. NO. 17	1551	128			A MC	273345
H.M.C. NO. 18	1551	130			A MC	273346
H.M.C. NO. 19	1551	132			A MC	273347
H.M.C. NO. 20	1551	134			A MC	273348
H.M.C. NO. 21	1551	136			A MC	273349
H.M.C. NO. 22	1551	138			A MC	273350
HMC # 306 FRACTION	1558	589	1562	342	A MC	275297
HMC # 307 FRACTION	1558	591			A MC	275298
50 BVO FRAC NO. 2 ✓	1424	474	1603	55	A MC	289039 ✓
51 G.A.M. NO. 30 ✓	1634	551			A MC	294678 ✓

9:00 A.M.
PHOENIX, ARIZONA

AUG 11 1993

RECEIVED
BLM, AZ STATE OFFICE

(11)

UNITED STATES
DEPARTMENT OF THE INTERIOR
BUREAU OF LAND MANAGEMENT

RECEIPT AND ACCOUNTING ADVICE

NO. 1900856 04

WG/AZ

08/11/93

Subject: CLAIM RENTAL FEE 1993 & 1994 (51)

2 12 13

10,200.00

Applicant:

VERDESTONE GOLD INC
BOX 1210
LAKE HAVASU CITY AZ 86405

SAME CK # 1062

Remitter: 680-9369

Assignor:

LEASE MANAGEMENT DATA										<input type="checkbox"/> NEW	<input type="checkbox"/> UPDATE	<input type="checkbox"/> PAYMENT
ORIGINAL SERIAL NO.	ASG.	TYPE	ST.	CTY.	FUND SYMBOL			ACRES/UNITS	RATE			
AMC 49788, ET AL												
AMOUNT	ANV. DATE	EXP. DATE	BILL CYC.	S/C	DISTRICT	NEXT BILL	MISC. DATA	U of M	ACTUAL UNITS			
ASSIGNMENT SERIAL NO.	ASG.	TYPE	ST.	CTY.	FUND SYMBOL			ACRES/UNITS	RATE			
AMOUNT	ANV. DATE	EXP. DATE	BILL CYC.	S/C	DISTRICT	NEXT BILL	MISC. DATA	U of M	ACTUAL UNITS			

APPLY REMITTANCE			
ACTION	FUND SYMBOL	CTY.	AMOUNT
FILING FEE			
RENTAL			
UNEARNED			
REFUND			200.00
TOTAL			
AMOUNT DUE			

Remarks:

AMC 272811 is a closed claim

BY: Lois J. Carneal

DATE: 12-13-93

- Lease in Escrow?
- KGS? Of Interest?
- Auto Escalates? Operating Rights?
- Auto Renew? Operator
- Bond Filed?

FOR MMS USE ONLY

BILLEE	FOREST REFUGE	
NUMBER		
OCS SECTION		
CODE		

EXHIBIT "A"

Attached to and made a part of that certain Affidavit of Performance of Annual Work dated the 22nd day of October, 1992, covering the following unpatented lode mining claims located in all or portions of Sections 2, 3, 10, 11, 14 and 15, Township 1 South, Range 14 West, G&SRM, Sheep Tanks Mining District, County of Yuma, State of Arizona.

NAME OF CLAIM	ORIGINAL RECORDATION		AMENDED RECORDATION		BLM SERIAL NO.
	BOOK	PAGE	BOOK	PAGE	
BRONCO	58	346	1424	470	A MC 049788 ✓
BRONCO III	544	505	1424	468	A MC 049789 ✓
BIG DEAL	799	10	1424	460	A MC 049792 ✓
OAKLAND NO. 2	1143	538	1424	458	A MC 099660 ✓
OAKLAND NO. 3	1143	540			A MC 099661 ✓
VERDSTONE NO. 2	1143	542	1424	464	A MC 099662 ✓
VERDSTONE NO. 3	1143	544			A MC 099663 ✓
VERDSTONE NO. 4	1143	546	1424	466	A MC 099664 ✓
VERDSTONE NO. 5	1143	548			A MC 099665 ✓
BVO FRAC NO. 1	1424	472	1735	575	A MC 234414 ✓
VERDSTONE NO. 1	1537	111			A MC 269844 ✓
OAKLAND	1537	113			A MC 269845 ✓
H.M.C. NO. 23	1535	200			A MC 269913 ✓
H.M.C. NO. 24	1535	202			A MC 269914 ✓
H.M.C. NO. 25	1535	204	1542	908	A MC 269915 ✓
H.M.C. NO. 26	1535	206			A MC 269916 ✓
H.M.C. NO. 31	1535	216			A MC 269921 ✓
H.M.C. NO. 32	1535	218			A MC 269922 ✓
H.M.C. NO. 33	1535	220	1542	916	A MC 269923 ✓
H.M.C. NO. 34	1535	222	1542	918	A MC 269924 ✓
H.M.C. FRAC. NO. 1	1535	186			A MC 269930 ✓
H.M.C. NO. 300	1549	448	1555	518	A MC 272801 ✓
H.M.C. NO. 301	1549	450			A MC 272802 ✓
H.M.C. NO. 302	1549	452			A MC 272803 ✓
H.M.C. NO. 303	1549	454			A MC 272804 ✓
H.M.C. FR. NO. 304	1549	456			A MC 272805 ✓
H.M.C. FR. # 305	1549	458			A MC 272806 ✓
H.M.C. NO. 400	1549	460			A MC 272807 ✓
H.M.C. NO. 401	1549	462			A MC 272808 ✓
H.M.C. NO. 402	1549	464			A MC 272809 ✓
H.M.C. NO. 403	1549	466			A MC 272810 ✓
H.M.C. NO. 404	1549	468			A MC 272811 ✓
H.M.C. NO. 405	1549	470			A MC 272812 ✓
H.M.C. NO. 406 "AMENDED"	1549	472	1555	520	A MC 272813 ✓
H.M.C. NO. 407	1549	474			A MC 272814 ✓
H.M.C. NO. 408	1549	476			A MC 272815 ✓
H.M.C. NO. 409	1549	478			A MC 272816 ✓
H.M.C. NO. 410	1549	480			A MC 272817 ✓
H.M.C. NO. 411	1549	482			A MC 272818 ✓
H.M.C. NO. 14	1551	124			A MC 273343 ✓

RECEIVED
BLM AZ STATE OFFICE

NOV 17 1992

*closed letter sent 1991

DKT 1827 PAGE 481

EXHIBIT "A" CONTINUED

<u>NAME OF CLAIM</u>	<u>ORIGINAL RECORDATION</u>		<u>AMENDED RECORDATION</u>		<u>BLM SERIAL NO.</u>	
	<u>BOOK</u>	<u>PAGE</u>	<u>BOOK</u>	<u>PAGE</u>	<u>SERIAL</u>	<u>NO.</u>
H.M.C. NO. 15	1551	126			A MC	273344
H.M.C. NO. 17	1551	128			A MC	273345
H.M.C. NO. 18	1551	130			A MC	273346
H.M.C. NO. 19	1551	132			A MC	273347
H.M.C. NO. 20	1551	134			A MC	273348
H.M.C. NO. 21	1551	136			A MC	273349
H.M.C. NO. 22	1551	138			A MC	273350
HMC # 306 FRACTION	1558	589	1562	342	A MC	275297
HMC # 307 FRACTION	1558	591			A MC	275298
BVO FRAC NO. 2	1424	474	1735	578	A MC	289039
G.A.M. NO. 30	1634	551			A MC	294678

11 ✓

RECEIVED
BLM AZ STATE OFFICE
MAY 17 1992
9:00 A.M. CLERK
PHOENIX, ARIZONA
REGISTRATION



Cyprus Minerals Company
9100 East Mineral Circle
Post Office Box 3299
Englewood, Colorado 80155
303-643-5000

November 13, 1992

Bureau of Land Management
Arizona State Office
3707 North 7th Street
Siete Square Building
Phoenix, Arizona 85014

Gentlemen:

Enclosed for filing are the following described documents, which have been recorded in Yuma County, and our check in the amount of \$990.00 as payment of the filing fees:

1. Affidavit of Performance of Annual Work covering 51 unpatented lode mining claims known as the Bronco, et al., BLM Serial Numbers A MC 049788, et al., (filing fee, \$255.00).
2. Affidavit of Performance of Annual Work covering 25 unpatented lode mining claims known as the HMC 36, et al., BLM Serial Numbers A MC 269926, et al., (filing fee, \$125.00).
3. Affidavit of Performance of Annual Work covering 122 unpatented lode mining claims known as the Bronco No. 2, et al., BLM Serial Numbers A MC 105353, et al., (filing fee, \$610.00).

Please acknowledge receipt of the documents by dating and signing a copy of this letter and return it, along with a BLM date and time-stamped copy of the documents, to the attention of the Land Management Department at the above letterhead address.

Should you have any questions, please call me at (303) 643-5188. Thank you for your assistance.

Sincerely,

A handwritten signature in cursive script that reads 'Pat Brady'.

Pat Brady
Land Administrator

Enclosures

L-100894, 101075, 101078

PHOENIX, ARIZONA
9:00 A.M.

NOV 17 1992

RECEIVED
BLM AZ STATE OFFICE

Received this _____ of _____, 1992

By: _____

Title: _____

UNITED STATES
DEPARTMENT OF THE INTERIOR
BUREAU OF LAND MANAGEMENT

RECEIPT AND ACCOUNTING ADVICE

NO. 1950738 04

CP/AZ

11/17/92

Subject: AFFIDAVITS OF ASSESSMENT WORK (198) ✓

2 21 12

990.00

Applicant:

CYPRESS CONORSTONE GOLD CORP
ATTN: LAND MANAGEMENT DEPT.
BOX 3299
ENGLEWOOD, CO 80155

BAME - CK #01436580

Remitter:

OK y

Assignor:

LEASE MANAGEMENT DATA										<input type="checkbox"/> NEW	<input type="checkbox"/> UPDATE	<input type="checkbox"/> PAYMENT
ORIGINAL SERIAL NO.	ASG.	TYPE	ST.	CTY.	FUND SYMBOL				ACRES/UNITS	RATE		
AMC 49788, ET AL												
AMOUNT	ANV. DATE	EXP. DATE	BILL CYC.	S/C	DISTRICT	NEXT BILL	MISC. DATA	U of M	ACTUAL UNITS			
ASSIGNMENT SERIAL NO.	ASG.	TYPE	ST.	CTY.	FUND SYMBOL				ACRES/UNITS	RATE		
AMOUNT	ANV. DATE	EXP. DATE	BILL CYC.	S/C	DISTRICT	NEXT BILL	MISC. DATA	U of M	ACTUAL UNITS			

APPLY REMITTANCE			
ACTION	FUNDSYMBOL	CTY.	AMOUNT
FILING FEE			
RENTAL			
UNEARNED			
REFUND			
TOTAL			
AMOUNT DUE			

Remarks:

ACK - CP

BY:

DATE:

Lease in Escrow?
 KGS?
 Auto Escalates?
 Auto Renew?

Of Interest?
 Operating Rights?
 Operator
 Bond Filed?

FOR MMS USE ONLY

BILLEE		FOREST REFUGE
NUMBER		
OCS SECTION		
CODE		

CASE FOLDER COPY

99666
SK
4p



OFFICIAL RECORDS OF
PINAL COUNTY RECORDER
KATHLEEN C. FELIX

DATE: 08NOV91 TIME: 1000
FEE: \$6.00 \$4.00 \$5.00
PAGES: 001
DOCKET: 1783 PAGE: 274
INSTRUMENT # 025737

06.00/45
1783-274

AFFIDAVIT OF
PERFORMANCE OF
ANNUAL ASSESSMENT WORK
MN-2 © LawForms 3-80



Effective Date <u>OCT 31ST 1991</u>	County and State <u>PINAL COUNTY ARIZONA</u>
AFFIANT (Name, Address, and Zip Code) <u>FRANK A. LYNN</u> <u>3929 E. MAIN #32</u> <u>MESA, AZ. 85206</u>	OWNERS OF MINING CLAIM (Names, Addresses, and Zip Codes) <u>FRANK A. LYNN</u> <u>3929 E. MAIN # 32</u> <u>MESA, AZ. 85206</u>
Mining Claim (Name, Number, and Mining District) <u>AEB # 1 AMC 99666</u> <u>Florence Mining Dist</u>	Period of Time Covered by this Affidavit (give dates) <u>3/10/91 & 3/11/91</u>
Recording and Filing Information The Location Notice of this Mining Claim is recorded at Docket <u>990</u> , Page <u>736</u> , <u>Florence</u> Mining District, in the Office of the County Recorder of <u>PINAL</u> County, Arizona.	
The Location Notice is also filed under filing serial number <u>AMC-99666</u> with the proper BLM office Located in <u>Phoenix</u> in the State of <u>ARIZONA</u>	

PURSUANT TO ARS §27-208 and 43-CFR 3833.2 Affiant States:

- Affiant is a citizen of the United States, is over 18 years of age, resides at the above address and is personally acquainted with the above described mining claim.
- During the period of time stated above, at least \$ 250.00 worth of work and improvements were done and performed upon Mining Claim not including the location work of the claim.
- The work and improvements were made by and at the expense of the above named Owner of Mining Claim for the purposes of complying with the laws of the United States pertaining to assessment or annual work.
- The following persons were employed by Owner of Mining Claim and labored upon Mining Claim and did the work and improvements:

FRANK A. LYNN

- The following work was performed on Mining Claim:

Testing, Sampling, AND ROAD IMPROVEMENT

RECEIVED
BLM AZ STATE OFFICE
Dec 4 9 45 AM '91
PHOENIX ARIZONA

Frank A. Lynn

Signatures of Affiant

STATE OF: <u>Arizona</u> COUNTY OF: <u>Maricopa</u>	Verification. On this date, before me, a Notary Public, personally appeared: <u>Frank A. Lynn</u>	Signature of Notary Public: <u>Rosemarie S. Bell</u>
Date of Verification <u>November 6, 1991</u>	who, being duly sworn upon oath, stated that he had read this document and knows of his own knowledge that the facts stated within are true and correct, except for those matters based on information which he believes to be true.	Notary Expiration Date: <u>Aug 4, 1993</u>

INSTRUCTIONS: Record in Office of County Recorder for County where claim is located before December 31 and file with proper BLM office before December 30 each year.

This instrument was recorded or filed at the request of:

[FRANK A. LYNN
3929 E. MAIN #32
MESA, AZ. 85206]

The recording official is directed to return this instrument or a copy thereof to the above person.

CERTIFICATE OF RECORDATION OR FILING

I certify that this instrument was filed or recorded on the date, at the time, in the docket, beginning with the page number, and with the fee number and file number stamped in the top space of this instrument. If the instrument is of multiple pages, the docket and page set forth represent the first page of that instrument and that instrument extends through Docket 1783 Page 274

Official Certifying Recordation

Deputy

UNITED STATES
DEPARTMENT OF THE INTERIOR
BUREAU OF LAND MANAGEMENT

RECEIPT AND ACCOUNTING ADVICE

NO. 1667365
SM/AZ 12/04/91

Subject: AFFIDAVITS OF ASSESSMENT WORK (51) / 1 4 12 255.00

Applicant: FRANK A. LYNN
3929 E. MAIN #32
MESA, AZ 85206
SAME - CASH

Remitter:

Assignor:

LEASE MANAGEMENT DATA NEW UPDATE PAYMENT

ORIGINAL SERIAL NO.	ASG.	TYPE	ST.	CTY.	FUND SYMBOL	ACRES/UNITS	RATE
AMC 99666, ET AL							

AMOUNT	ANV. DATE	EXP. DATE	BILL CYC.	S/C	DISTRICT	NEXT BILL	MISC. DATA	U of M	ACTUAL UNITS

ASSIGNMENT SERIAL NO.	ASG.	TYPE	ST.	CTY.	FUND SYMBOL	ACRES/UNITS	RATE

AMOUNT	ANV. DATE	EXP. DATE	BILL CYC.	S/C	DISTRICT	NEXT BILL	MISC. DATA	U of M	ACTUAL UNITS

APPLY REMITTANCE

ACTION	FUND SYMBOL	CTY.	AMOUNT
FILING FEE			
RENTAL			
UNEARNED			
REFUND			
TOTAL			
AMOUNT DUE			

Remarks:

Ackd. sqm

BY: _____ DATE: _____

Lease in Escrow?
 KGS? Of Interest?
 Auto Escalates? Operating Rights?
 Auto Renew? Operator
 Bond Filed?

FOR MMS USE ONLY

BILLEE NUMBER	FOREST REFUGE
OCS SECTION CODE	

RECEIVED
B.L.M. AZ STATE OFFICE
SEP 5 '91
9:00
PHOENIX

EXHIBIT "A"

Attached to and made a part of that certain Affidavit of Performance of Annual Work dated the 12th day of August, 1991, covering the following unpatented lode mining claims located in all or portions of Sections 2, 3, 10, 11, 14 and 15, Township 1 South, Range 14 West, G&SRM, Sheep Tanks Mining District, County of Yuma, State of Arizona.

NAME OF CLAIM	ORIGINAL RECORDATION		AMENDED RECORDATION		BLM SERIAL NO.	
	BOOK	PAGE	BOOK	PAGE	SERIAL	NO.
BRONCO ✓	58	346	1424	470	A MC	049788
BRONCO III ✓	544	505	1424	468	A MC	049789
BIG DEAL ✓	799	10	1424	460	A MC	049792
OAKLAND NO. 2 } ✓	1143	538	1424	458	A MC	099660
OAKLAND NO. 3 } ✓	1143	540			A MC	099661
VERDSTONE NO. 2 } ✓	1143	542	1424	464	A MC	099662
VERDSTONE NO. 3 } ✓	1143	544			A MC	099663
VERDSTONE NO. 4 } ✓	1143	546	1424	466	A MC	099664
VERDSTONE NO. 5 } ✓	1143	548			A MC	099665
BVO FRAC NO. 1 ✓	1424	472	1735	575	A MC	234414
VERDSTONE NO. 1 ✓	1537	111			A MC	269844
OAKLAND ✓	1537	113			A MC	269845
H.M.C. NO. 23	1535	200			A MC	269913
H.M.C. NO. 24	1535	202			A MC	269914
H.M.C. NO. 25	1535	204	1542	908	A MC	269915
H.M.C. NO. 26	1535	206			A MC	269916
H.M.C. NO. 31	1535	216			A MC	269921
H.M.C. NO. 32	1535	218			A MC	269922
H.M.C. NO. 33	1535	220	1542	916	A MC	269923
H.M.C. NO. 34	1535	222	1542	918	A MC	269924
H.M.C. FRAC. NO. 1 ✓	1535	186			A MC	269930
H.M.C. NO. 300	1549	448	1555	518	A MC	272801
H.M.C. NO. 301	1549	450			A MC	272802
H.M.C. NO. 302	1549	452			A MC	272803
H.M.C. NO. 303	1549	454			A MC	272804
H.M.C. FR. NO. 304	1549	456			A MC	272805
H.M.C. FR. # 305	1549	458			A MC	272806
H.M.C. NO. 400	1549	460			A MC	272807
H.M.C. NO. 401	1549	462			A MC	272808
H.M.C. NO. 402	1549	464			A MC	272809
H.M.C. NO. 403	1549	466			A MC	272810
H.M.C. NO. 404 - closed	1549	468			A MC	272811 - closed
H.M.C. NO. 405	1549	470			A MC	272812
H.M.C. NO. 406 "AMENDED"	1549	472	1555	520	A MC	272813
H.M.C. NO. 407	1549	474			A MC	272814
H.M.C. NO. 408	1549	476			A MC	272815
H.M.C. NO. 409	1549	478			A MC	272816
H.M.C. NO. 410	1549	480			A MC	272817
H.M.C. NO. 411	1549	482			A MC	272818
H.M.C. NO. 14 ✓	1551	124			A MC	273343

EXHIBIT "A" CONTINUED

NAME OF CLAIM	ORIGINAL RECORDATION		AMENDED RECORDATION		BLM SERIAL NO.	
	BOOK	PAGE	BOOK	PAGE	SERIAL	NO.
H.M.C. NO. 15 ✓	1551	126			A MC 273344	.
H.M.C. NO. 17 ✓	1551	128			A MC 273345	.
H.M.C. NO. 18 } ✓	1551	130			A MC 273346	.
H.M.C. NO. 19 } ✓	1551	132			A MC 273347	.
H.M.C. NO. 20 } ✓	1551	134			A MC 273348	.
H.M.C. NO. 21 } ✓	1551	136			A MC 273349	.
H.M.C. NO. 22 } ✓	1551	138			A MC 273350	.
HMC # 306 FRACTION >	1558	589	1562	342	A MC 275297	.
HMC # 307 FRACTION >	1558	591			A MC 275298	.
BVO FRAC NO. 2 ✓	1424	474	1735	578	A MC 289039	.
G.A.M. NO. 30 ✓	1634	551			A MC 294678	.

RECEIVED
 BLM, AZ STATE OFFICE
 SEP 5 '91
 PHOENIX, ARIZONA

ORIGINAL
 YINCHOO 2 JACIN

DKT 1755 PAGE 680

When recorded, mail to:

CYPRUS COPPERSTONE GOLD CORP.
9100 East Mineral Circle
P. O. Box 3299
Englewood, Colorado 80155

Attention: J. J. Bensing
Manager, Land

State of Arizona
County of Yuma

16114

I hereby certify that the within instrument
was filed and recorded at the request of

Cyprus Copperstone 18
Docket 1755
Page 680 - 684

Witness my hand and official seal the day
and year aforesaid.

GLENYS E. SCHMITT

Patricia M. ...
County Recorder
Deputy Recorder

This Space Reserved for Recording Information

500
4.00
5.00
1.00

PHOENIX, ARIZONA

SEP 5 '91

RECEIVED
BLM, AZ STATE OFFICE

L-100894

Form 1370-41
(March 1984)

UNITED STATES
DEPARTMENT OF THE INTERIOR
BUREAU OF LAND MANAGEMENT

RECEIPT AND ACCOUNTING ADVICE

No. 1666486

SM/AZ 09/06/91

Subject: AFFIDAVITS OF ASSESSMENT WORK (51) 2 9 12 255.00

Applicant:

CYPRUS MINERALS COMPANY
9100 EAST MINERAL CIRCLE
P. O. BOX 3299
ENGLEWOOD, CO 80155

SAME - CK #6217

Remitter:

Assignor:

LEASE MANAGEMENT DATA									
<input type="checkbox"/> NEW <input type="checkbox"/> UPDATE <input type="checkbox"/> PAYMENT									
ORIGINAL SERIAL NO.	ASG.	TYPE	ST.	CTY.	FUND SYMBOL			ACRES/UNITS	RATE
AMC 49788, ET AL									
AMOUNT	ANV. DATE	EXP. DATE	BILL CYC.	S/C	DISTRICT	NEXT BILL	MISC. DATA	U of M	ACTUAL UNITS
ASSIGNMENT SERIAL NO.	ASG.	TYPE	ST.	CTY.	FUND SYMBOL			ACRES/UNITS	RATE
AMOUNT	ANV. DATE	EXP. DATE	BILL CYC.	S/C	DISTRICT	NEXT BILL	MISC. DATA	U of M	ACTUAL UNITS
APPLY REMITTANCE									
ACTION	FUND SYMBOL	CTY.	AMOUNT	Remarks:					
FILING FEE				<p>Act. sgm</p> <p>BY: _____ DATE: _____</p>					
RENTAL									
UNEARNED									
REFUND									
TOTAL									
AMOUNT DUE									
<input type="checkbox"/> Lease in Escrow? <input type="checkbox"/> KGS? <input type="checkbox"/> Auto Escalates? <input type="checkbox"/> Auto Renew?									
FOR MMS USE ONLY									
BILLEE					FOREST REFUGE				
NUMBER									
OCS SECTION									
CODE									

CASE FOLDER COPY



Cyprus Minerals Company
9100 East Mineral Circle
Post Office Box 3299
Englewood, Colorado 80155
303-643-5000

September 3, 1991

Bureau of Land Management
Arizona State Office
Siete Square Building
3707 North 7th Street
Phoenix, Arizona 85014

Gentlemen:

Enclosed for filing is the recorded copy of the Affidavit of Performance of Annual Work covering 51 unpatented lode mining claims known as the Bronco, et al., BLM Serial Numbers A MC 049788, et al. Also enclosed is our check in the amount of \$255.00 to cover the filing fee.

Please acknowledge receipt of the Affidavit by dating and signing a copy of this letter and return it, along with a BLM date and time-stamped copy of the Affidavit, to the attention of J. J. Bensing, Manager, Land at the above letterhead address.

Should you have any questions, please do not hesitate to call me at (303) 643-5188. Thank you for your assistance.

Sincerely,

Pat Brady
Pat Brady
Associate Land Administrator

/dlp

Enclosures

L-100894
P.O.L. File

RECEIVED
BLM, AZ STATE OFFICE
SEP 5 '91
PHOENIX, ARIZONA

Received this _____ day of _____, 1991.

By: _____

Title: _____

BUREAU OF LAND MANAGEMENT FEE SCHEDULE

Recordation of new claims has been increased from a \$5.00 filing fee to a \$10.00 filing fee per claim.

Number of New Filings: 0

X \$ 10.00 per Claim: \$ 0

Regulations now require a \$5.00 filing fee for all documents pertaining to mining claims. As in the past all documents filed must include claim names and BLM serial numbers.

Number of Affidavits: 1
Number of Claims: 51
X \$ 5.00 (per claim)

Sub Total Cost \$ 255.00
=====

No. of Intent to Hold: 0
Number of Claims: 0
X \$ 5.00 (per claim)

Sub Total Cost \$ 0
=====

All other documents pertaining to mining claims (Transfer of Interest, Amendments, etc.) also require a charge of \$5.00 per claim.

Number of Documents: 0
Number of Claims: 0
X \$ 5.00 (per claim)

Sub Total Cost \$ 0
=====

TOTAL AMOUNT ENCLOSED: \$ 255.00
=====

Accounting Advice/copies are to be returned to:

Cyprus Copperstone Gold Corporation
9100 East Mineral Circle
P. O. Box 3299
Englewood, Colorado 80155

Attn: J. J. Bensing
Manager, Land

By: P. J. Brady
Name: P. J. Brady
Title: Associate Land Administrator

RECEIVED
BLM AZ STATE OFFICE
SEP 5 '91
PHOENIX, ARIZONA

STATE OF ARIZONA, } hereby certify that the within instrument was filed _____ recorded
 County of Yuma }
 In Docket No. 1665 Page 774-775 at the request of George W. Morgan

Fee No.:

21519

When recorded mail to:
 George W. Morgan
 1210 N. 35th. Street
 Phoenix, Arizona 85008

Witness my hand and official seal:
ALEXIS E. SCHMITT
 County Recorder
 By Elizabeth A. Burt
 Deputy Recorder

Fee: 3
 5.00
 4.00
 5.00
 1.00

AFFIDAVIT OF PERFORMANCE OF ANNUAL WORK

State of Arizona }
 County of Yuma } ss

49788
23444
289039

RECORDED
 B.E.M. AZ STATE OFFICE
 OCT 9 1989
 7:45 A.M.
 PHOENIX, ARIZONA

1. GEORGE W. MORGAN
 Name 269844
1210 NORTH 35th. STREET
 Address 99660 SR Lp
PHOENIX, ARIZONA 85008
 City State Zip

being duly sworn according to law deposes and says that he is a citizen of the United States more than eighteen years of age and that all of the facts set forth in this affidavit are true and correct according to the best of his knowledge, information and belief.

2. That he is personally acquainted with the mining claim/named IN EXHIBIT "A" ATTACHED HERETO AND MADE A PART HEREOF, situate in the SHEEP TANKS Mining District, YUMA County, Arizona, the location/of which / recorded in the office of the County Recorder of that County in Book SEE EXHIBIT A Page SEE EXHIBIT A Notice of locations/posted in Section SEE EXHIBIT A Township 1 S., Range 14 W., G&SRB&M.

3. That between the dates of JUNE 18, 1989 and NOVEMBER 19, 1989 at least ONE HUNDRED (\$100.00) dollars worth of work and improvements were done and performed upon each claim not including location work.

4. The work and improvements were made by and at the expense of GEORGE W. MORGAN, ANNA R. MORGAN AND ROBERT L. FANCHER, owners of the mine/for the purpose of complying with the laws of the United States pertaining to assessments or annual work.

5. JOSEPH A. RUSSELL, ROBERT L. FANCHER, J. SHIPP AND GEORGE W. MORGAN, III were the names of the persons employed by the owner/who labored to do the work and improvements.

6. The work and improvements done were EXCAVATE AND MOVE 250 TONS OF EARTH, ROCK AND ORE FOR THE EXPLORATION OF MINERALS. GRADE, BLADE AND REBUILD 15,000 LINEAL FEET OF 12-FOOT WORK AND ACCESS ROADS ON, TO AND THRU THE CLAIMS FOR EXPLORATION OF MINERALS. INSTALL, REPAIR AND MAINTAIN STEEL SAFETY FENCING AROUND SHAFTS, PITS, ETC.

Dated _____ George W. Morgan Signature

Subscribed to and sworn before me, a Notary Public, this 17th day of Dec 1989, by George W. Morgan

My Commission expires Sept 14, 1992
Robert J. Long
 Notary Public

EXHIBIT "A"

FOR 13 MINING CLAIMS. ALL ARE LOCATED IN YUMA COUNTY, ARIZONA,
IN TOWNSHIP 1-S, RANGE 14-W. G&SRB&M

<u>NAME</u>	<u>BOOK</u>	<u>PAGE</u>	<u>LOC. DATE</u>	<u>BLM. NO.</u>	<u>OWNER</u>	<u>SECTION</u>
BRONCO ✓	1424	470	6-6-52	49788 ✓	MORGAN/FANCHER	3
BRONCO III ✓	1424	468	6-25-79	49789 ✓	MORGAN/FANCHER	3
BVO FRAC 1 ✓	1446	41	3-7-85	234414 ✓	MORGAN/FANCHER	3, 10
BVO FRAC 2 ✓	1603	55	9-1-88	289039 ✓	MORGAN/FANCHER	10
VERDSTONE 1 ✓	1537	111	5-18-87	269844 ✓	MORGAN/FANCHER	3, 10
VERDSTONE 2 ✓	1424	464	11-26-79	99662 ✓	MORGAN	10
VERDSTONE 3 ✓	1143	544	11-26-79	99663 ✓	MORGAN	10
VERDSTONE 4 ✓	1424	466	1-12-80	99664 ✓	MORGAN	10
VERDSTONE 5 ✓	1143	548	1-12-80	99665 ✓	MORGAN	3, 10
BIG DEAL ✓	1424	460	12-16-73	49792 ✓	MORGAN	10, 11
OAKLAND ✓	1537	111	5-18-87	269845 ✓	MORGAN/FANCHER	10
OAKLAND 2 ✓	1424	458	11-26-79	99660 ✓	MORGAN	10
OAKLAND 3 ✓	1143	540	11-26-79	99661 ✓	MORGAN	10

13

RECEIVED
B.L.M. AZ STATE OFFICE

OCT - 9 1990

7:45 A.M.
PHOENIX, ARIZONA

IN TOWNSHIP 1-S, RANGE 14-W. G&SRB&M

NAME	BOOK	PAGE	LOC. DATE	BLM. NO.	OWNER	SECTION
BRONCO	1424	470	6-6-52	49788	MORGAN/FANCHER	3
BRONCO III	1424	468	6-25-79	49789	MORGAN/FANCHER	3
DVO FRAC 1	1446	41	3-7-85	234414	MORGAN/FANCHER	3, 10
DVO FRAC 2	1603	55	9-1-88	289039	MORGAN/FANCHER	10
ERDSTONE 1	1537	111	5-18-87	269844	MORGAN/FANCHER	3, 10
ERDSTONE 2	1424	464	11-26-79	99662	MORGAN	10
ERDSTONE 3	1143	544	11-26-79	99663	MORGAN	10
ERDSTONE 4	1424	466	1-12-80	99664	MORGAN	10
ERDSTONE 5	1143	548	1-12-80	99665	MORGAN	3, 10
IG DEAL	1424	460	12-16-73	49792	MORGAN	10, 11
AKLAND	1537	111	5-18-87	269845	MORGAN/FANCHER	10
AKLAND 2	1424	458	11-26-79	99660	MORGAN	10
AKLAND 3	1143	540	11-26-79	99661	MORGAN	10
HMC 1 FRAC	1535	186	5-2-87	269930	MORGAN/FANCHER	10
HMC 23	1535	200	5-4-87	269913	MORGAN/FANCHER	10
HMC 24	1535	202	5-4-87	269914	MORGAN/FANCHER	10, 11
HMC 25	1542	908	5-4-87	269915	MORGAN/FANCHER	10, 15
HMC 26	1535	206	5-4-87	269916	MORGAN/FANCHER	10, 11, 14, 15
HMC 31	1535	216	5-4-87	269921	MORGAN/FANCHER	11
HMC 32	1535	218	5-4-87	269922	MORGAN/FANCHER	11
HMC 33	1542	916	5-4-87	269923	MORGAN/FANCHER	11, 14
HMC 34	1542	918	5-4-87	269924	MORGAN/FANCHER	11, 14
HMC 14	1551	124	8-5-87	273343	MORGAN/FANCHER	3, 10
HMC 15	1551	126	8-5-87	273344	MORGAN/FANCHER	3
HMC 17	1551	128	8-5-87	273345	MORGAN/FANCHER	3, 10
HMC 18	1551	130	8-5-87	273346	MORGAN/FANCHER	3
HMC 19	1551	132	8-5-87	273347	MORGAN/FANCHER	3
HMC 20	1551	134	8-5-87	273348	MORGAN/FANCHER	3
HMC 21	1551	136	8-5-87	273349	MORGAN/FANCHER	3
HMC 22	1551	138	8-5-87	273350	MORGAN/FANCHER	3
HMC 300	1555	518	8-2-87	272801	MORGAN/FANCHER	2, 3
HMC 301	1549	450	8-2-87	272802	MORGAN/FANCHER	2, 11
HMC 302	1549	452	8-2-87	272803	MORGAN/FANCHER	2
HMC 303	1549	454	8-2-87	272804	MORGAN/FANCHER	2
HMC 304 FRAC	1549	456	8-3-87	272805	MORGAN/FANCHER	2
HMC 305 FRAC	1549	458	8-3-87	272806	MORGAN/FANCHER	2, 3
HMC 306 FRAC	1562	342	9-16-87	275297	MORGAN/FANCHER	3, 10
HMC 307 FRAC	1558	591	9-16-87	275298	MORGAN/FANCHER	3
HMC 400	1549	460	8-3-87	272807	MORGAN/FANCHER	11
HMC 401	1549	462	8-3-87	272808	MORGAN/FANCHER	11
HMC 402	1549	464	8-3-87	272809	MORGAN/FANCHER	11
HMC 403	1549	466	8-3-87	272810	MORGAN/FANCHER	11
HMC 405	1549	470	8-3-87	272812	MORGAN/FANCHER	11
HMC 406	1555	520	8-3-87	272813	MORGAN/FANCHER	2, 10, 11
HMC 407	1549	474	8-3-87	272814	MORGAN/FANCHER	2, 3, 10, 11
HMC 408	1549	476	8-4-87	272815	MORGAN/FANCHER	11
HMC 409	1549	478	8-4-87	272816	MORGAN/FANCHER	11
HMC 410	1549	480	8-4-87	272817	MORGAN/FANCHER	11
HMC 411	1549	482	8-4-87	272818	MORGAN/FANCHER	11
GAM 30	1634		3-11-89	294678	MORGAN/FANCHER	11

RECEIVED
B.L.M. AZ STATE OFFICE

AUG 21 1990
7:45 A.M.
PHOENIX, ARIZONA

ENTERED IN COMPUTER

9-19-90 lpi

49788
234414
289039
269844
99662
99663
49792
269892
273343
272801
275297
294678
lpi

8-1-89

Copy

Last Will and Testament of

GEORGE WILLIAM MORGAN

I, GEORGE WILLIAM MORGAN, a resident of Maricopa County, Arizona, being of sound and disposing mind, do hereby make, publish and declare this to be my Last Will and Testament, hereby revoking any and all Wills and Codicils to Wills heretofore made by me.

FIRST: I declare that I am married and that my wife's name is ANNA RITA MORGAN, and that I have one child, namely, GEORGE WILLIAM MORGAN, JR., who is over the age of majority.

SECOND: I hereby give, devise and bequeath all of my estate, real, personal and mixed, and wheresoever situate, and whatsoever kind and nature, to my wife, ANNA RITA MORGAN, provided that my said wife shall survive me for a period of sixty (60) days.

THIRD: In the event my said wife, ANNA RITA MORGAN, shall fail to survive me for a period of sixty (60) days, then and in such event I direct the distribution of my estate in the existing sums, quantities and items, or the balance of such sums, quantities and items as may exist at the time of the distribution of my estate as follows:

- A. *Please note:*
Lumsden Road, *This is an*
8-cylinder au *ORIGINAL*
Deposit which *Signature of*
the deceased. →
\$10,000.00.

\$10,000.00.

Citibank, Phoenix, Arizona, C.D. No. 002-91-26-061, \$10,000.00.
First Interstate Bank, Phoenix, Arizona, C.D. No. 825299,
\$10,000.00.

RECEIVED
B.L.M. AZ STATE OFFICE

AUG 21 1990
7:45 A.M.
PHOENIX, ARIZONA

George William Morgan

CERTIFICATION OF VITAL RECORD

STATE OF ARIZONA

STATE OF ARIZONA

STATE COPY

DEPARTMENT OF HEALTH SERVICES - OFFICE OF VITAL RECORDS DEATH NO. D 102-

CERTIFICATE OF DEATH

1. NAME OF DECEASED A. FIRST: GEORGE B. MIDDLE: WILLIAM C. LAST: MORGAN, SR.			2. SEX: MALE		3. DATE OF DEATH MONTH: MARCH DAY: 29 YEAR: 1990		
4A. RACE (e.g., white, black, American Indian, [specify tribe] etc.) WHITE		4B. WAS DECEDENT OF HISPANIC ORIGIN: (SPECIFY YES OR NO) NO		4C. IF YES, INDICATE MEXICAN, SPANISH, PUERTO RICAN, CUBAN, ETC. N/A		4D. WAS DECEDENT EVER IN U.S. ARMED FORCES? (SPECIFY YES OR NO) NO	
5A. PLACE OF DEATH A. COUNTY: MARICOPA		5B. TOWN OR CITY: PHOENIX		5C. HOSPITAL OR INSTITUTION (IF RESIDENCE, GIVE STREET ADDRESS): 1210 N. 35TH ST		5D. <input type="checkbox"/> DOA <input type="checkbox"/> OP EMER. <input type="checkbox"/> IN PATIENT	
6. DATE OF BIRTH MONTH: DECEMBER DAY: 23 YEAR: 1903		7A. AGE (YEARS LAST BIRTHDAY): 86		7B. IF UNDER 1 YEAR MOS. DAYS		7C. IF UNDER 1 DAY HRS. MIN.	
8. STATE AND CITY OF BIRTH (if not in USA, name country): SCHENECTADY, N.Y.		9. CITIZEN OF WHAT COUNTRY? SPECIFY: UNITED STATES		10. SOCIAL SECURITY NO.: 409-01-9337		11. MARRIED, NEVER MARRIED, WIDOWED, DIVORCED (SPECIFY): MARRIED	
12. USUAL RESIDENCE A. STATE: ARIZONA B. COUNTY: MARICOPA C. TOWN OR CITY: PHOENIX		13. D. ZIP CODE: 85008		14. USUAL OCCUPATION (Give kind of work done <i>Ex: Dr, Cook, etc.</i> Add if retired): ENGINEER		15. SURVIVING SPOUSE (IF WIFE, GIVE MAIDEN NAME): ANNA ZIELINSKI	
16. STREET ADDRESS OR R.F.D.: 1210 N. 35TH ST		17. HOW LONG IN ARIZONA?: 40 YEARS		18. PREVIOUS STATE OF RESIDENCE: ILLINOIS		19. KIND OF BUSINESS OR INDUSTRY: CONSTRUCTION	
20. FATHER'S NAME A. FIRST: MORTIMOR B. MIDDLE: (SMITH) C. LAST: MORGAN		21. MOTHER'S MAIDEN NAME A. FIRST: JULIA B. MIDDLE: (ULRICH) C. LAST: ULRICH		22. INSIDE CITY LIMITS? (SPECIFY Yes or No): YES		23. ON RESERVATION (SPECIFY Yes or No): NO	
24. INFORMANT'S SIGNATURE: <i>[Signature]</i>		25. RELATIONSHIP TO DECEASED: WIFE		26. ADDRESS STREET NO.: 1210 N. 35TH ST CITY AND STATE: PHOENIX, ARIZONA ZIP CODE: 85008		27. ELEMENARY-SECONDARY (0-12): 2	
28. BURIAL, CREMATION, REMOVAL, OTHER (Specify): BURIAL		29. DATE: 3/31/90		30. CEMETERY OR CREMATORY - NAME/LOCATION: GREENWOOD MEMORY LAWN		31. EMBALMER'S SIGNATURE: <i>[Signature]</i>	
32. FUNERAL HOME NAME: MERCER MORTUARY, 1541 E. THOMAS RD, PHOENIX, ARIZONA		33. STREET ADDRESS: 1541 E. THOMAS RD		34. CITY AND STATE: PHOENIX, ARIZONA		35. CERT. NO.: 859	
36. TO THE BEST OF MY KNOWLEDGE, DEATH OCCURRED AT THE TIME, DATE AND PLACE AND DUE TO THE CAUSE(S) STATED.		37. SIGNATURE AND TITLE: <i>[Signature]</i>		38. DATE SIGNED (Mo., Day, Year): 3-29-90		39. HOUR OF DEATH: 3:15 A.M.	
40. NAME OF ATTENDING PHYSICIAN IF OTHER THAN CERTIFIER (Type or print):		41. TO BE COMPLETED BY MEDICAL EXAMINER OR TRIBAL LAW ENFORCEMENT AUTHORITY ONLY		42. ON THE BASIS OF EXAMINATION AND/OR INVESTIGATION, IN MY OPINION DEATH OCCURRED AT THE TIME, DATE AND PLACE DUE TO THE CAUSE(S) AND MANNER STATED.		43. SIGNATURE AND TITLE: <i>[Signature]</i>	
44. DATE REGISTERED: APR - 2 1990		45. REG. FILE NO.: 5193		46. REGISTRAR'S SIGNATURE: <i>[Signature]</i>		47. AUTHORIZED FOR CREMATION (SPECIFY) <input type="checkbox"/> Yes <input checked="" type="checkbox"/> No	
48. MANNER OF DEATH <input type="checkbox"/> NATURAL CAUSES <input type="checkbox"/> ACCIDENT <input type="checkbox"/> SUICIDE <input type="checkbox"/> HOMICIDE <input type="checkbox"/> PENDING INVESTIGATION <input type="checkbox"/> UNDETERMINED		49. DATE OF INJURY MO. DAY YR: _____ HOUR: _____		50. INJURY AT WORK? (Specify Yes or No): _____		51. DESCRIBE HOW INJURY OCCURRED: _____	
52. PLACE OF INJURY (At home, farm, street, factory, office building, etc.) SPECIFY: _____		53. WHERE LOCATED? STREET ADDRESS: _____ CITY OR TOWN: _____ STATE: _____		54. REG. DISTRICT: 0701		55. DATE REC'D. IN STATE OFFICE: _____	
56. IMMEDIATE CAUSE (FINAL DISEASE OR CONDITION RESULTING IN DEATH) (ENTER ONLY ONE CAUSE ON EACH LINE) MALIGNANT MESOTHELIOMA		57. DUE TO OR AS A CONSEQUENCE OF: Massive left pleural Effusion		58. DUE TO OR AS A CONSEQUENCE OF:		59. APPROXIMATE INTERVAL BETWEEN ONSET AND DEATH	
60. PART II. Other significant conditions contributing to death but not resulting in the underlying cause given in Part I							
61. SUPPLEMENTARY ENTRIES: FOR BOYER		62. MANNER OF DEATH		63. DATE OF INJURY		64. INJURY AT WORK?	

STATE OF ARIZONA
COUNTY OF MARICOPA

CERTIFIED COPY OF VITAL RECORDS


DATE ISSUED

April 2, 1990

This is a true and exact reproduction of the document officially registered and placed on file in the VITAL RECORDS SECTION, DEPARTMENT OF HEALTH SERVICES, PHOENIX, ARIZONA issued under the authority of A.R.S. 36-341, and by direction of:

Hani R. Saigh
Hani R. Saigh
Chief Deputy County Registrar
Maricopa County Department of Health Services

This copy not valid unless prepared on engraved border displaying county seal in color and impressed with raised seal of issuing agency.



Form 1370-41
(March 1934)

UNITED STATES
DEPARTMENT OF THE INTERIOR
BUREAU OF LAND MANAGEMENT

RECEIPT AND ACCOUNTING ADVICE

NO. 1641700 04

Subject: TRANSFER OF INTEREST (50)

SM/AZ

08/21/90

Applicant:

2 7 12

OK
250.00

ANNA R. MORGAN
C/O BENDIGO, INC.
3410 W. PLUMB LANE
RENO, AZ 89509

Remitter: SAME - OK #105
702-323-4485

NV

Assignor:

LEASE MANAGEMENT DATA									
<input type="checkbox"/> NEW <input type="checkbox"/> UPDATE <input type="checkbox"/> PAYMENT									
ORIGINAL SERIAL NO.	ASG.	TYPE	ST.	CTY.	FUND SYMBOL			ACRES/UNITS	RATE
AMC 49788, ET AL									
AMOUNT	ANV. DATE	EXP. DATE	BILL CYC.	S/C	DISTRICT	NEXT BILL	MISC. DATA	U of M	ACTUAL UNITS
ASSIGNMENT SERIAL NO.	ASG.	TYPE	ST.	CTY.	FUND SYMBOL			ACRES/UNITS	RATE
AMOUNT	ANV. DATE	EXP. DATE	BILL CYC.	S/C	DISTRICT	NEXT BILL	MISC. DATA	U of M	ACTUAL UNITS

APPLY REMITTANCE			
ACTION	FUND SYMBOL	CTY.	AMOUNT
FILING FEE			
RENTAL			
UNEARNED			
REFUND			
TOTAL			
AMOUNT DUE			

Remarks:

BY: _____ DATE: _____

- Lease in Escrow?
 - KGS?
 - Auto Escalates?
 - Auto Renew?
- Of Interest?
Operating Rights?
Operator
Bond Filed?

FOR MMS USE ONLY		
BILLEE	NUMBER	FOREST REFUGE
OCS SECTION	CODE	

BENDIGO, INC.
3410 W. Plumb Lane
Reno, Nevada 89509
(702) 323-4485

August 16, 1990

Bureau of Land Management
Arizona State Office
3707 N. 7th Street
P.O. Box 16563
Phoenix, AZ. 85011

Dear Sir,

Bendigo Inc. has been retained to manage the attached list of claims held by the Morgans, et al, and the Fanchers, et al. George W. Morgan, passed away on March 29, 1990. As his wife, Anna R. Morgan has survived him by 60 days, she has assumed his interest in the attached list of claims. Please note this in your files to clarify title. Enclosed are copies of George Morgan's Death Certificate and the first page of his Last Will and Testament as proof. Please return these to the above listed address as soon as possible. Enclosed is a check for \$250.00 (50 claims @ \$5.00/claim) to cover handling fees.

Thank you for your attention to this detail.

Sincerely,

Diana P. Kern

Diana P. Kern
President

*Original
Death Certificate
Returned* (with initials)

RECEIVED
B.L.M. AZ STATE OFFICE

AUG 21 1990
7:45 A.M.
PHOENIX, ARIZONA

8-1-89

Copy

Last Will and Testament of

GEORGE WILLIAM MORGAN

I, GEORGE WILLIAM MORGAN, a resident of Maricopa County, Arizona, being of sound and disposing mind, do hereby make, publish and declare this to be my Last Will and Testament, hereby revoking any and all Wills and Codicils to Wills heretofore made by me.

FIRST: I declare that I am married and that my wife's name is ANNA RITA MORGAN, and that I have one child, namely, GEORGE WILLIAM MORGAN, JR., who is over the age of majority.

SECOND: I hereby give, devise and bequeath all of my estate, real, personal and mixed, and wheresoever situate, and whatsoever kind and nature, to my wife, ANNA RITA MORGAN, provided that my said wife shall survive me for a period of sixty (60) days.

THIRD: In the event my said wife, ANNA RITA MORGAN, shall fail to survive me for a period of sixty (60) days, then and in such event I direct the distribution of my estate in the existing sums, quantities and items, or the balance of such sums, quantities and items as may exist at the time of the distribution of my estate to the following persons:

A. To my son, GEORGE W. MORGAN, JR., presently residing at 801 East Lumsden Road, Brandon, Florida 33511, one 1951 Cosmopolitan, antique Lincoln, 8-cylinder automobile.

My said son will also receive the following Certificates of Deposit which are held in trust for his benefit at the designated depository:

Western Savings, Phoenix, Arizona, C.D. No. 909-632-852-9,
\$10,000.00.

Western Savings, Phoenix, Arizona, C.D. No. 909-632-372-8,
\$10,000.00.

Citibank, Phoenix, Arizona, C.D. No. 002-91-26-061, \$10,000.00.

First Interstate Bank, Phoenix, Arizona, C.D. No. 825299,
\$10,000.00.

RECEIVED

B.L.M. AZ STATE OFFICE

WILL - Page One

AUG 21 1990


7:45 A.M.
PHOENIX, ARIZONA

George William Morgan

BENDIGO, INC.

3410 W. Plumb Lane

Reno, Nevada 89509



*Fold at line over top of envelope to the right
of the return address.*

CERTIFIED

P 554 186 639

MAIL

**RETURN RECEIPT
REQUESTED**

Bureau of Land Management
ARIZONA STATE OFFICE
3707 N. 7th Street
P.O. Box 16563
Phoenix, AZ. 85011

DKI 16:37 - 120

State of Arizona
County of Yuma 08052

I hereby certify that the within instrument
was filed and recorded at the request of
Homestake Mining Co.
NOTARY - 2 122-59

When recorded return to:
Homestake Mining Company
155 Glendale, Suite 18
Sparks, NV 89431

INDEXED

Doc# 1637
Page 120-121

Witness my hand and official seal the day
and year aforesaid.

GLENYS E. SCHMITT

AFFIDAVIT OF PERFORMANCE OF ANNUAL WORK

Glenys E. Schmitt
County Recorder
Notary Recorder

State of Nevada)
County of Washoe) ss.

MICROFILM

49792

TERRY L. JENNINGS, being duly sworn, deposes and says that he is
a citizen of the United States and more than eighteen years of age,
and is an employee of HOMESTAKE MINING COMPANY OF CALIFORNIA, a
corporation organized under the laws of the State of California and
authorized to do business in the State of Arizona, and is personal-
ly acquainted with the mining claims described in the attached
Exhibit A, located in Yuma County, AZ.

99660

269844

epi

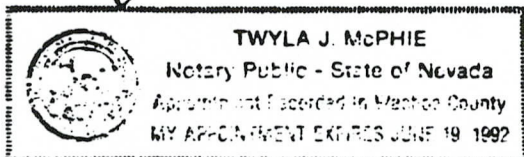
That between the 14th and 15th day of March, 1989, at least
\$400.00 worth of work and improvements were done and performed upon
said claims, not including the location work of said claim. Such
work and improvements were made at the expense of Homestake Mining
Company of California, for the benefit of the owners of the claims,
George W. and Anna R. Morgan, Melvin Y. Morgan, and Robert L. and
Linda M. Fancher, for the purpose of complying with the laws of the
United States pertaining to assessment or annual work, for the
assessment year ending September 1, 1989. Hershkowitz Brothers
Excavating, Box 114, Wickenburg, AZ 85358, Hunter Mining Lab,
Sparks, NV, and Homestake employees were employed and labored upon
said claims, and did said work and improvements, which consisted
of drilling, preparing samples and fire assaying.

HOMESTAKE MINING COMPANY OF CALIFORNIA

By *Terry L. Jennings*
Agent

Subscribed and sworn to before me this
27th day of April, 1989.

Twyla J. McPhie
Notary Public



RECEIVED
B.L.M. AZ STATE OFFICE

MAY 11 1989

7:45 A.M.
PHOENIX, ARIZONA

Fee Pd.
epi

(4)

NAME	BOOK	PAGE	LOC. DATE	BLM. NO	OWNER	COUNTY	SECT	TWP	RGE
BIG-DEAL	1424	460	12/16/73	49792	MORGAN	YUMA	10,11	1S	14W
OAKLAND	1537	113	05/18/87	269845	MORGAN/PANCHER	YUMA	10	1S	14W
OAKLAND 02	1424	458	11/26/79	99660	MORGAN	YUMA	10	1S	14W
OAKLAND 03	1143	540	11/26/79	99661	MORGAN	YUMA	10	1S	14W

DKT 1637 PAGE 121

RECEIVED

BLM. AZ STATE OFFICE

MAY 11 1989

7:45 A.M.

PHOENIX, ARIZONA

DKT 16:37 PAGE 123

State of Arizona 08053
County of Yuma

I hereby certify that the within instrument was filed and recorded at the request of Homestake Mining Co.
1989 MAY -2 10:59

INDEXED

Doc# 1637
Page 122-123

When recorded return to:
Homestake Mining Company
155 Glendale, Sulite 18
Sparks, NV 89431

Witness my hand and official seal the day and year aforesaid.

GLENYS E. SCHWITT

Glenys E. Schwitt
County Recorder
Notary Recorder

AFFIDAVIT OF PERFORMANCE OF ANNUAL WORK

State of Nevada)
County of Washoe) ss.

MICROFILMED

269844
49788
99660
234414
289039

TERRY L. JENNINGS, being duly sworn, deposes and says that he is a citizen of the United States and more than eighteen years of age, and is an employee of HOMESTAKE MINING COMPANY OF CALIFORNIA, a corporation organized under the laws of the State of California and authorized to do business in the State of Arizona, and is personally acquainted with the mining claims described in the attached Exhibit A, located in Yuma County, AZ.

That between the 12th and 14th day of March, 1989, at least \$3,700.00 worth of work and improvements were done and performed upon said claims, not including the location work of said claim. Such work and improvements were made at the expense of Homestake Mining Company of California, for the benefit of the owners of the claims, George W. and Anna R. Morgan, Melvin Y. Morgan, and Robert L. and Linda M. Fancher, for the purpose of complying with the laws of the United States pertaining to assessment or annual work, for the assessment year ending September 1, 1989. Hershkowitz Brothers Excavating, Box 114, Wickenburg, AZ 85358, Hunter Mining Lab, Sparks, NV, and Homestake employees were employed and labored upon said claims, and did said work and improvements, which consisted of drilling, preparing samples and fire assaying.


273343
272801
275297
gi

HOMESTAKE MINING COMPANY OF CALIFORNIA

By Terry L. Jennings
Agent

Subscribed and sworn to before me this 27th day of April, 1989.

Gwyla J. McPhie
Notary Public



RECEIVED

B.L.M. AZ STATE OFFICE

MAY 11 1989

7:45 A.M.
PHOENIX, ARIZONA

(37)

NAME	BOOK	PAGE	LOC. DATE	BLN. NO	OWNER	COUNTY	SECT	TWP	RGE
BRONCO -	1424	470	06/06/52	49780-	MORGAN/FANCHER	YUMA	3	18	14W
BRONCO III -	1424	468	11/02/68	49789-	MORGAN/FANCHER	YUMA	3,10	18	14W
BVO FRAC 01 -	1446	41	03/07/85	234414-	MORGAN/FANCHER	YUMA	3,10	18	14W
BVO FRAC 02 -	1603	55	09/01/88	289039-	MORGAN/FANCHER	YUMA	10	18	14W
H.N.C. 14 -	1551	124	08/05/87	273343-	Morgan/Fancher	YUMA	3,10	18	14W
H.N.C. 15 -	1551	126	08/05/87	273344-	Morgan/Fancher	YUMA	3	18	14W
H.N.C. 17 -	1551	120	08/05/87	273345-	Morgan/Fancher	YUMA	3,10	18	14W
H.N.C. 18 -	1551	130	08/05/87	273346-	Morgan/Fancher	YUMA	3	18	14W
H.N.C. 19 -	1551	132	08/05/87	273347-	Morgan/Fancher	YUMA	3	18	14W
H.N.C. 20 -	1551	134	08/05/87	273348-	Morgan/Fancher	YUMA	3	18	14W
H.N.C. 21 -	1551	136	08/05/87	273349-	Morgan/Fancher	YUMA	3	18	14W
H.N.C. 22 -	1551	138	08/05/87	273350-	Morgan/Fancher	YUMA	3	18	14W
H.N.C. 300 -	1555	518	08/02/87	272801-	Morgan/Fancher	YUMA	2,3	18	14W
H.N.C. 301 -	1549	450	08/02/87	272802-	Morgan/Fancher	YUMA	2,11	18	14W
H.N.C. 302 -	1549	452	08/02/87	272803-	Morgan/Fancher	YUMA	2	18	14W
H.N.C. 303 -	1549	454	08/02/87	272804-	Morgan/Fancher	YUMA	2	18	14W
H.N.C. 304 FRAC-	1549	456	08/03/87	272805-	Morgan/Fancher	YUMA	2	18	14W
H.N.C. 305 FRAC -	1549	458	08/03/87	272806-	Morgan/Fancher	YUMA	2,3	18	14W
H.N.C. 306 FRAC -	1562	342	09/16/87	275297-	Morgan/Fancher	YUMA	3,10	18	14W
H.N.C. 307 FRAC -	1558	591	09/16/87	275298-	Morgan/Fancher	YUMA	3	18	14W
H.N.C. 400 -	1549	460	08/03/87	272807-	Morgan/Fancher	YUMA	11	18	14W
H.N.C. 401 -	1549	462	08/03/87	272808-	Morgan/Fancher	YUMA	11	18	14W
H.N.C. 402 -	1549	464	08/03/87	272809-	Morgan/Fancher	YUMA	11	18	14W
H.N.C. 403 -	1549	466	08/03/87	272810-	Morgan/Fancher	YUMA	11	18	14W
H.N.C. 404 -	1549	468	08/03/87	272811-	Morgan/Fancher	YUMA	11	18	14W
H.N.C. 405 -	1549	470	08/03/87	272812-	Morgan/Fancher	YUMA	11	18	14W
H.N.C. 406 -	1555	520	08/03/87	272813-	Morgan/Fancher	YUMA	2,10,11	18	14W
H.N.C. 407 -	1549	474	08/03/87	272814-	Morgan/Fancher	YUMA	2,3,10,11	18	14W
H.N.C. 408 -	1549	476	08/04/87	272815-	Morgan/Fancher	YUMA	11	18	14W
H.N.C. 409 -	1549	478	08/04/87	272816-	Morgan/Fancher	YUMA	11	18	14W
H.N.C. 410 -	1549	480	08/04/87	272817-	Morgan/Fancher	YUMA	11	18	14W
H.N.C. 411 -	1549	482	08/04/87	272818-	Morgan/Fancher	YUMA	11	18	14W
VERDSTONE 01 -	1537	111	05/18/87	269844-	MORGAN/FANCHER	YUMA	3,10	18	14W
VERDSTONE 02 -	1424	464	11/26/79	99662-	MORGAN	YUMA	10	18	14W
VERDSTONE 03 -	1143	544	11/26/79	99663-	MORGAN	YUMA	10	18	14W
VERDSTONE 04 -	1424	466	01/12/80	99664-	MORGAN	YUMA	10	18	14W
VERDSTONE 05 -	1143	548	01/12/80	99665-	MORGAN	YUMA	3,10	18	14W

DK1 1637 PAGE 12

RECEIVED
R.L.M. AZ STATE OFFICE

MAY 11 1989

745 A.M.
PHOENIX, ARIZONA

UNITED STATES
DEPARTMENT OF THE INTERIOR
BUREAU OF LAND MANAGEMENT

RECEIPT AND ACCOUNTING ADVICE

NO. 1573462 02

Subject: AFFIDAVIT OF LABOR (4-1)

BAF/AZ MAY 11 89 0 13 12 2050

Applicant: HOMESTAKE MINING COMPANY
FOR MORGAN/FANCHER
155 GLENDALE, SUITE 18
SPARKS, NV 89431

*acknowledged
5-19-89*

Remitter:

HOMESTAKE MINING CO.
650 CALIFORNIA STREET
NO. 0100161

Assignor:

LEASE MANAGEMENT DATA									
<input type="checkbox"/> NEW <input type="checkbox"/> UPDATE <input type="checkbox"/> PAYMENT									
ORIGINAL SERIAL NO.	ASG.	TYPE	ST.	CTY.	FUND SYMBOL			ACRES/UNITS	RATE
AMT'S PER ATTACHED AFFIDAVIT									

AMOUNT	ANV. DATE	EXP. DATE	BILL CYC.	S/C	DISTRICT	NEXT BILL	MISC. DATA	U of M	ACTUAL UNITS

ASSIGNMENT SERIAL NO.	ASG.	TYPE	ST.	CTY.	FUND SYMBOL			ACRES/UNITS	RATE

AMOUNT	ANV. DATE	EXP. DATE	BILL CYC.	S/C	DISTRICT	NEXT BILL	MISC. DATA	U of M	ACTUAL UNITS

APPLY REMITTANCE

ACTION	FUND SYMBOL	CTY.	AMOUNT
FILING FEE			
RENTAL			
UNEARNED			
REFUND			
TOTAL			
AMOUNT PAID			

Remarks:

BY: _____ DATE: _____

- Lease in Escrow?
- KGS? Of Interest?
- Auto Escalates? Operating Rights?
- Auto Renew? Operator
- Bond Filed?

FOR MMS USE ONLY		
BILLEE		FOREST REFUGE
NUMBER		
OCS SECTION		
CODE		



MINING COMPANY

EXPLORATION DIVISION
MAILING ADDRESS

155 GLENDALE, SUITE 18, SPARKS, NEVADA 89431

(702) 331-6980

May 8, 1989

Bureau of Land Management
P. O. Box 16563
Phoenix, AZ 85011

Gentlemen:

Enclosed please find the following copies, recorded in Yuma County:

1. Affidavit of Performance of Annual Work for 37 mining claims, including the Bronco, Bronco III, BVO Frac #1, etc.
2. Affidavit of Performance of Annual Work for 4 mining claims, Big Deal, Oakland, and Oakland 2 & 3.
3. Our check in the amount of \$205.00.

Please send your receipt to my attention at the above address, and if you have any questions, please call.

Very truly yours,

Twyla McPhie
Land Assistant

cc: J. Barton wi. orig.

RECEIVED
B.L.M. AZ STATE OFFICE

MAY 11 1989

7:45 A.M.
PHOENIX, ARIZONA

I hereby certify that the within instrument
was filed and recorded at the request of
Homestake Mining Company
1988 JAN 12 AM 10 21
Docket 1570 49788
Page 824-825 234414
269844
Witness my hand and official seal this day
and year aforesaid.

GLENYS E. SCHMITT

County Recorder 99660
Glenys E. Schmitt 5.00
Deputy Recorder 4.00
MICROFILMED 5.00
1.00

When recorded return to:
Homestake Mining Company
155 Glendale, Suite 18
Sparks, NV 89431

AFFIDAVIT OF PERFORMANCE OF ANNUAL WORK

STATE OF NEVADA)
) ss
COUNTY OF WASHOE)

INDEXED

R. R. KERN, being duly sworn, deposes and says that he is a citizen of the United States and more than eighteen years of age, and is an employee of HOMESTAKE MINING COMPANY OF CALIFORNIA, a corporation organized under the laws of the State of California and authorized to do business in the State of Arizona, and is personally acquainted with the mining claims described in the attached Exhibit A, located in Yuma County, AZ.

That between the 6th day of September, 1987, and the 20th day of November, 1987, at least \$900.00 worth of work and improvements were done and performed upon said claims, not including the location work of said claim. Such work and improvements were made at the expense of Homestake Mining Company of California for George W. Morgan, Anna R. Morgan, Melvin Y. Morgan, Robert L. Fancher, Linda M. Fancher, and Homestake Mining Company, owners of said claims, for the purpose of complying with the laws of the United States pertaining to assessment or annual work, for the assessment year ending September 1, 1988; and Davis Bros., P. O. Box 449, Polson, MT 59860, and Douglas Drilling, Drawer A, Douglas, WY 82633, were employed and labored upon said claims, did said work and improvements, which consisted of the following: Drilling.


HOMESTAKE MINING COMPANY OF CALIFORNIA

BY *R. L. Kern*
AGENT

Subscribed and sworn to before me this
6th day of January, 1988.

Twyla J. McPhie
Notary Public

RECEIVED
B.L.M. AZ STATE OFFICE
JAN 25 1988
7:45 A.M.
PHOENIX, ARIZONA



NAME	BOOK	PAGE	LOC. DATE	BLM. NO	OWNER	SECT	TWP	RGE
BRONCO •	1424	470	06/06/52	49788	MORGAN/FANCHER	3	1S	14W
BRONCO III •	1424	468	11/02/68	49789	MORGAN/FANCHER	3,10	1S	14W
BVO FRAC #1 •	1446	41	03/07/85	234414	MORGAN/FANCHER	3,10	1S	14W
BVO FRAC #2 • (50%)	1424	474	03/07/85	234415	MORGAN/FANCHER	10	1S	14W
VERDSTONE #1 •	1537	111	05/18/87	269844	MORGAN/FANCHER	3,10	1S	14W
VERDSTONE #2 •	1424	464	11/26/79	99662	MORGAN	10	1S	14W
VERDSTONE #3 •	1143	544	11/26/79	99663	MORGAN	10	1S	14W
VERDSTONE #4 •	1424	466	01/12/80	99664	MORGAN	10	1S	14W
VERDSTONE #5 •	1143	548	01/12/80	99665	MORGAN	3,10	1S	14W

RECEIVED
B.L.M. AZ STATE OFFICE

JAN 25 1988

7:45 A.M.
PHOENIX, ARIZONA

NAME	BOOK	PAGE	LOC. DATE	BLM. NO	OWNER	COUNTY	SECT	TWP	RGE
• BIG-DEAL	1424	460	12/16/73	49792	• MORGAN	YUMA	10,11	1S	14W
• OAKLAND	1537	113	05/18/87	269845	• MORGAN/FANCHER	YUMA	10	1S	14W
• OAKLAND #2	1424	458	11/26/79	99660	• MORGAN	YUMA	10	1S	14W
• OAKLAND #3	1143	540	11/26/79	99661	• MORGAN	YUMA	10	1S	14W

RECEIVED
B.L.M. AZ STATE OFFICE

JAN 25 1988

7:45 A.M.
PHOENIX, ARIZONA

STATE OF ARIZONA, } ss. I hereby certify that the within instrument was read and recorded
County of Yuma } 1987 JUL 20 PM 1 15 1987 at M.
In Docket No. 1546 Page 945-946 at the request of George W. Morgan

Fee No.: 49788
269844
(99660)
14150

When recorded mail to:
GEORGE W. MORGAN
1210 NORTH 35th STREET
PHOENIX, ARIZONA 85008

Witness my hand and official seal.
GLENYS E. SCHMITT MI
County Recorder
By Elizabeth G. Burton
Deputy Recorder

INDEXED
PROFILMED
Fee: \$ 5.70
4.70
5.70
1.00

AFFIDAVIT OF PERFORMANCE OF ANNUAL WORK

State of Arizona }
County of YUMA } ss.

ENTERED IN COMPUTER B.L.M. AZ STATE OFFICE

7-27-87 lji **RECEIVED**
JUL 27 1987
7:45 A.M.

1. GEORGE W. MORGAN
1210 NORTH 35th STREET, PHOENIX, ARIZONA 85008
Address

being duly sworn according to law deposes and says that he is a citizen of the United States more than eighteen years of age and that all of the facts set forth in this affidavit are true and correct according to the best of his knowledge, information and belief.

2. That he is personally acquainted with the mining claim named OAKLAND; OAKLAND 2 & 3 AND BIG DEAL AND MADE A PART HEREOF. SEE EXHIBIT "A" ATTACHED HERETO situate in the SHEEP TANKS Mining District, IN YUMA County, Arizona, the location of which is recorded in the office of the County Recorder of that County in Book SEE 2 Page SEE 2 Notice of location posted in Sections EXHIBIT A Township 1 S. Range 14 W. G&SRB&M.

3. That between the dates of SEPTEMBER 1, 1986 and JULY 1, 1987 at least ONE-HUNDRED (EACH \$100.00) dollars worth of work and improvements were done and performed upon A claim not including location work.

4. The work and improvements were made by and at the expense of GEORGE W. MORGAN; ANNA R. MORGAN; ROBERT L. FANCHER AND MELVIN Y. MORGAN--, owners of the mine for the purpose of complying with the laws of the United States pertaining to assessments or annual work.

5. JOSEPH A. RUSSELL; GEORGE W. MORGAN; ANNA R. MORGAN; ROBERT L. FANCHER AND MELVIN Y. MORGAN were the names of the persons employed by the owner who labored to do the work and improvements.

6. The work and improvements done were BLADED, GRADED, REPAIRED AND MAINTAINED 4600 LINEAL FEET OF ACCESS AND WORK ROADS IN CONNECTION WITH THE EXPLORATION FOR MINERALS ON SAID CLAIMS. EXCAVATED AND MOVED SIXTY TONS OF ROCK, EARTH, MINERALS AND ORE FOR EXPLORATION OF MINERALS. REPAIRED AND MAINTAINED SAFETY FENCING AROUND SHAFTS IN CONNECTION WITH EXPLORATORY WORK FOR MINERALS.

Dated 7/13/87 George W. Morgan
Signature

Subscribed to and sworn before me, a Notary Public, this 13th day of July 1987, by George W. Morgan

My Commission Expires May 18, 1989
My Commission expires
Barbara J. Lynch
Notary Public

DOCUMENTAL DATA FOR B. V. O. MINING CLAIMS

NOTE: All claims are located in Range 14 West, Township 1 South, Yuma, Co., Az.
G&SRB&M.

NAME OF CLAIM.	DOCKET	PAGES	BLM SER NO.	SECTIONS
VERDSTONE #1, Original	799	569	AMC-49790	10 & 3
VERDSTONE #1, Amended	1108	150-151	AMC-49790	10 & 3
VERDSTONE #1, Amended	1424	462-463	AMC-49790	10 & 3
VERDSTONE #1, Located	1537	111-112	AMC-269844	10 & 3
VERDSTONE #2, Original	1143	542-543	AMC-99662	10
VERDSTONE #2, Amended	1424	464-465	AMC-99662	10
VERDSTONE #3, Original	1143	544-545	AMC-99663	3 & 10
VERDSTONE #4, Original	1143	546-547	AMC-99664	10
VERDSTONE #4, Amended	1424	466-467	AMC-99664	10
VERDSTONE #5, Original	1143	548-549	AMC-99665	10
BRONCO, Original	58	346	AMC-49788	3
BRONCO, Amended	1108	144-145	AMC-49788	3
BRONCO, Amended	1424	470-471	AMC-49788	3
BRONCO III, Original	544	505	AMC-49789	3 & 10
BRONCO III, Amended	1108	146-147	AMC-49789	3 & 10
BRONCO III, Amended	1424	468-469	AMC-49789	3 & 10
BVO FRAC #1, Original	1424	472-473	AMC-234414	3 & 10
BVO FRAC #1, Amended	1446	41-42	AMC-234414	3 & 10
BVO FRAC #2, Original	1424	474-475	AMC-234415	10
OAKLAND, Original	604	411	AMC-49791	10
OAKLAND, Amended	1108	148-149	AMC-49791	10
OAKLAND, Amended	1424	456-457	AMC-49791	10
OAKLAND, Located	1537	113-114	AMC-269845	10
OAKLAND #2, Original	1143	538-539	AMC-99660	10
OAKLAND #2, Amended	1424	458-459	AMC-99660	10
OAKLAND #3, Original	1143	540-541	AMC-99661	10
BIG DEAL, Original	799	10	AMC-49792	10 & 11
BIG DEAL, Amended	1270	315-316	AMC-49792	10 & 11
BIG DEAL, Amended	1424	460-461	AMC-49792	10 & 11

Locators and

Owners; George W. Morgan; Robert L. Fancher; Anna R. Morgan & Melvin Y. Morgan
1210 North 35th Street. Phoenix, Arizona, 85008. (602) 275-6104.

RECEIVED
B.L.M. AZ STATE OFFICE

JUL 27 1987

7:45 A.M.
PHOENIX, ARIZONA

Prepared by *George W. Morgan*
George W. Morgan, P. Eng.

March 16, 1987
Phoenix, Arizona.
Revised; July 8, 1987; GWM.

1210 North 35th. Street
Phoenix, Arizona, 85008
July 23, 1987

Bureau of Land Management
Arizona State Office
3707 North 7th Street
P. O. Box 16563
Phoenix, Arizona 85014

SUBJECT: Mining Claims.

Dear Sirs;

Please record the two enclosed, two page each "Affidavits of Performance of Annual Work" documents described as follows;

1. AFFIDAVIT NO. 1.

DOCKET 1546, PAGES 943, 944 FOR VERDSTONE NO. 1 thru 5, BRONCO, BRONCO III, and B.V.O. FRAC. NO. 1 and 2. mining claims.

2. AFFIDAVIT NO. 2.

DOCKET 1546, PAGES 945, 946 FOR OAKLAND, OAKLAND NO. 2 & 3, and BIG DEAL mining claims.

Sincerely,


George W. Morgan

RECEIVED
B.L.M. AZ STATE OFFICE

JUL 27 1987

7:45 A.M.
PHOENIX, ARIZONA

STATE OF ARIZONA, I do hereby certify that the within instrument was filed and recorded
County of Yuma ss. 1987 at 11:15 M.
In Docket No. 1546 Page 943-944 at the request of George W. Morgan

Fee No. 49788
267844
99660
14149

When recorded mail to:
GEORGE W. MORGAN
1210 NORTH 35th STREET
PHOENIX, ARIZONA 85008

Witness my hand and official seal.
GLENYS E. SCHMITT
County Recorder
By Elizabeth A. Burton
Deputy Recorder

INDEXED
MICROFILMED
Fee: \$ 5.00
4.00
5.00
1.00

AFFIDAVIT OF PERFORMANCE OF ANNUAL WORK

No. 1

ENTERED IN COMPUTER

State of Arizona }
County of YUMA } ss.

RECEIVED
B.L.M. AZ STATE OFFICE

7-27-87
ju

JUL 27 1987

1. GEORGE W. MORGAN Name
1210 NORTH 35th STREET Address
PHONIX, ARIZONA 85008 Address
City State Zip

being duly sworn according to law deposes and says that he is a citizen of the United States more than eighteen years of age and that all of the facts set forth in this affidavit are true and correct according to the best of his knowledge, information and belief.

2. That he is personally acquainted with the mining claim/named VERDSTONE NO. 1 THRU 5, BVO FRAC NO. 1 & 2. SEE EXHIBIT "A" &
ATTACHED HERETO AND MADE A PART situate in the SHEEP TANKS Mining District, YUMA County, Arizona, the location of which is recorded in the office of the County Recorder of that County in Books See Exhibit Pages See Exhibit. Notice of location is posted in Sections "A", Township 1S., Range 14W., G&SRB&M.

3. That between the dates of SEPTEMBER 1, 1986 and JULY 1, 1987 at least ONE-HUNDRED (\$ 100.00) dollars worth of work and improvements were done and performed upon EACH claim not including location work.

4. The work and improvements were made by and at the expense of GEORGE W. MORGAN; ANNA R. MORGAN; ROBERT L. FANCHER AND MELVIN Y. MORGAN--, owners of the mine for the purpose of complying with the laws of the United States pertaining to assessments or annual work.

5. JOSEPH A. RUSSELL; GEORGE W. MORGAN; ROBERT L. FANCHER; MELVIN Y. MORGAN AND ANNA R. MORGAN were the names of the persons employed by the owner who labored to do the work and improvements.

6. The work and improvements done were EXCAVATED AND MOVED 75 TONS OF ROCK, EARTH, MINERALS AND ORE FOR EXPLORATION OF MINERALS. BLADED, GRADED, REPAIRED AND MAINTAINED 13,120 LINEAL FEET OF ACCESS AND WORK ROADS IN CONNECTION WITH EXPLORATION FOR MINERALS ON SAID CLAIMS.

Dated 7/13/87 George W. Morgan Signature

Subscribed to and sworn before me, a Notary Public, this 13th day of July 1987, by Barbara J. Sporch George W. Morgan

My Commission Expires May 18, 1989
My Commission expires Barbara J. Sporch
Notary Public

DOCUMENTAL DATA FOR B. V. O. MINING CLAIMS

NOTE: All claims are located in Range 14 West, Township 1 South, Yuma, Co., Az: G&SRB&M.

NAME OF CLAIM,	DOCKET	PAGES	BLM SER NO.	SECTIONS
VERDSTONE #1, Original	799	569	AMC-49790-	10 & 3
VERDSTONE #1, Amended	1108	150-151	AMC-49790-	10 & 3
VERDSTONE #1, Amended	1424	462-463	AMC-49790-	10 & 3
VERDSTONE #1, Located	1537	111-112	AMC-269844-	10 & 3
VERDSTONE #2, Original	1143	542-543	AMC-99662-	10
VERDSTONE #2, Amended	1424	464-465	AMC-99662-	10
VERDSTONE #3, Original	1143	544-545	AMC-99663-	3 & 10
VERDSTONE #4, Original	1143	546-547	AMC-99664-	10
VERDSTONE #4, Amended	1424	466-467	AMC-99664-	10
VERDSTONE #5, Original	1143	548-549	AMC-99665-	10
BRONCO, Original	58	346	AMC-49788-	3
BRONCO, Amended	1108	144-145	AMC-49788-	3
BRONCO, Amended	1424	470-471	AMC-49788-	3
BRONCO III, Original	544	505	AMC-49789-	3 & 10
BRONCO III, Amended	1108	146-147	AMC-49789-	3 & 10
BRONCO III, Amended	1424	468-469	AMC-49789-	3 & 10
BVO FRAC #1, Original	1424	472-473	AMC-234414	3 & 10
BVO FRAC #1, Amended	1446	41-42	AMC-234414	3 & 10
BVO FRAC #2, Original	1424	474-475	AMC-234415	10

OAKLAND Original	604	411	AMC-49791	10
OAKLAND Amended	1108	148-149	AMC-49791	10
OAKLAND Amended	1424	456-457	AMC-49791	10
OAKLAND Located	1537	113-114	AMC-269845	10
OAKLAND #2, Original	1143	538-539	AMC-99660	10
OAKLAND #2, Amended	1424	458-459	AMC-99660	10
OAKLAND #3 Original	1143	540-541	AMC-99661	10
BIG DEAL Original	799	10	AMC-49792	10 & 11
BIG DEAL Amended	1270	315-316	AMC-49792	10 & 11
BIG DEAL Amended	1424	460-461	AMC-49792	10 & 11

Locators and Owners; George W. Morgan; Robert L. Fancher; Anna R. Morgan & Melvin Y. Morgan. 1210 North 35th Street. Phoenix, Arizona, 85008. (602) 275-6104.

RECEIVED
B.L.M. AZ STATE OFFICE

JUL 27 1987

7:45 A.M.
PHOENIX, ARIZONA

Prepared by *George W. Morgan* P. Eng.

March 16, 1987
Phoenix, Arizona.
Revised; July 8, 1987; GWM.

STATE OF ARIZONA, } ss. I hereby certify that the within instrument was filed and recorded
County of Yuma } 1986 FEB 11 AM 10 10 at _____ M.
In Docket No. 1471 Page _____ at the request of

Fee No.: 02315

When recorded mail to:
J. N. Marin
P. O. Box 259
Lewiston, CA 96052

Witness my hand and official seal.
GLENYS E. SCHMITT
County Recorder

By Jessie E. Marler
Deputy Recorder

Fee: \$ 5.00
1 Env.

AFFIDAVIT OF PERFORMANCE OF ANNUAL WORK

State of Arizona

County of YUMA } ss

RECEIVED
B.L.M. AZ STATE OFFICE

FEB 11 1986

1. JAMES N. MARIN ^{7:45 A.M.} ~~PHOENIX, ARIZONA~~ Agent for Parties Listed under No. 4

P. O. Box 259

Address

Lewiston, CA 96052

City

State

Zip

being duly sworn according to law deposes and says that they are a citizen of the United States more than eighteen years of age and that all of the facts set forth in this affidavit are true and correct according to the best of their knowledge, information and belief.

2. That they are personally acquainted with the mining claim named Verdstone No. 1 thru Verdstone No. 5, plus Bronco & Bronco III situate in the Sheeptanks Mining District,

Yuma County, Arizona, the location of which is recorded in the office of the County Recorder of that County in Book See attached, Page Exhibit A. Notice of location is posted in Section 3 & 10, Township 1 South, Range 14 West, G&SRB&M.

3. That between the dates of September 1st 1985 and September 1st 1986 at least Two Thousand Two Hundred Fifty Dollars (\$ 2,250.00) dollars worth of work and improvements were done and performed upon this claim not including location work.

4. The work and improvements were made by and at the expense of Rea Gold Corp. for Rea Petro Energy and George W., Anna R. & Melvin Y. Morgan, and Robert L. Fancher, owners of the mine for the purpose of complying with the laws of the United States pertaining to assessments or annual work.

5. J. N. Marin - Gold Recon & Mineral Resources
Ted Hilbrands-Contract Cat Operator, Alfred & Ruben Hunt-Contract Laborers were the names of the persons employed by the owner who labored to do the work and improvements.

6. The work and improvements done were Erosion & Water Control,
Upgrading and blading Verdstone Claim Road
Upgrading and blading Verdstone Access Road
Trenching Verdstone Orebody
Analytical Geochemistry

Dated February 8th, 1986

J. N. Marin
Signature

Subscribed to and sworn before me, a Notary Public, this 11th day of February, 1986, by J. N. MARIN

My Commission expires May 7, 1989 Charles J. Dille
Notary Public

Claim Name	Docket	Page	BLM Serial No.	Township	Range	Section
Oakland	(604) 1108	(411) 148	AMC-49791	TIS	R14W	S10
Oakland No. 2	1143	538 539	AMC-99660	TIS	R14W	S10
Oakland No. 3	1143	540 541	AMC-99661	TIS	R14W	S10
Big Deal-Amended	1270	315	AMC-49792	TIS	R14W	S10, S11
Verdstone No. 1	1108	150 542	AMC-49790	TIS	R14W	S3
Verdstone No. 2	1143	543	AMC-99662	TIS	R14W	S3, S10
Verdstone No. 3	1143	544 545	AMC-99663	TIS	R14W	S3
Verdstone No. 4	1143	546 547	AMC-99664	TIS	R14W	S10
Verdstone No. 5	1143	548 549	AMC-99665	TIS	R14W	S3, S10
Bronco	1108	144	AMC-49788	TIS	R14W	S3
Bronco III	1108	146	AMC-49789	TIS	R14W	S3

Melvin Morgan, Anna Morgan, and George Morgan
 1210 N. 35th St.
 Phoenix, Arizona 85005

RECEIVED
 B.L.M. AZ STATE OFFICE

FEB 11 1986

7:45 A.M.
 PHOENIX, ARIZONA

Claim Name	Docket	Page	BLM Serial No.	Township	Range	Section
Oakland	(604) 1108	(411) 148	✓AMC-49791✓	TIS	R14W	S10
Oakland	1143	538 539	✓AMC-99660✓	TIS	R14W	S10
Oakland	1143	540 541	✓AMC-99661✓	TIS	R14W	S10
Big Deal-Amended	1270	315	✓AMC-49792✓	TIS	R14W	S10,S11
Verdstone No. 1	1108	150	✓AMC-49790✓	TIS	R14W	S3
Verdstone No. 2	11-3	542 543	✓AMC-99662✓	TIS	R14W	S3,S10
Verdstone No. 3	11-3	544 545	✓AMC-99663✓	TIS	R14W	S3
Verdstone No. 4	1143	546 547	✓AMC-99664✓	TIS	R14W	S10
Verdstone No. 5	1143	548 549	✓AMC-99665✓	TIS	R14W	S3,S10
Bronco	1108	144	✓AMC-49788✓	TIS	R14W	S3
Bronco III	1108	146	✓AMC-49789✓	TIS	R14W	S3

Melvin Morgan, Anna Morgan, and George Morgan
 1210 N. 35th St.
 Phoenix, Arizona 85005

RECEIVED
 BLM, AZ STATE OFFICE
 MAR 08 1985
 PHOENIX, ARIZONA

REA GOLD CORPORATION: U.S. MINERAL CLAIMS

TSP	RNG	SC	SD	CY	ST	BLM	SN	CLAIM NAME	OWNER(S)	LEADFL	BOOK	PAGE	MO	DY	YR	ASS1
1S	14W	3	NW	YM	AZ	159333	BVO#1✓	LCN/RGC	159234	1268	107	1	23	82	1984	
1S	14W	4	NE	YM	AZ	159334	B.V.O.#2✓	LCN/RGC	159234	1268	109	1	13	82	1984	
1S	14W	4	NE	YM	AZ	159335	B.V.O.#3✓	LCN/RGC	159234	1268	111	1	19	82	1984	
1S	14W	4	NE	YM	AZ	159336	B-V-0#5✓	LCN/RGC	159234	1268	113	1	13	82	1984	
1S	14W	4	NE	YM	AZ	159337	B-V-0#6✓	LCN/RGC	159234	1268	115	1	13	82	1984	
1S	14W	4	NW	YM	AZ	159350	B-V-0#25✓	LCN/RGC	159234	1268	141	1	20	82	1984	
1S	14W	4	NE	YM	AZ	159234	DFM #1✓	LCN/RGC	159234	1267	231	1	25	82	1984	
1S	14W	4	NE	YM	AZ	159235	D.F.M. #2✓	LCN/RGC	159234	1267	233	1	25	82	1984	
1S	14W	4	NE	YM	AZ	159236	DFM #3✓	LCN/RGC	159234	1267	235	1	25	82	1984	
1S	14W	4	NE	YM	AZ	159237	DFM #4✓	LCN/RGC	159234	1267	237	1	25	82	1984	
1S	14W	4	E2	YM	AZ	159238	DFM #5✓	LCN/RGC	159234	1267	239	1	25	82	1984	
1S	14W	4	E2	YM	AZ	159239	D.F.M #6✓	LCN/RGC	159234	1267	241	1	25	82	1984	
1S	14W	4	SE	YM	AZ	159240	DFM #7✓	LCN/RGC	159234	1267	243	1	25	82	1984	
1S	14W	4	SE	YM	AZ	159241	DFM #8✓	LCN/RGC	159234	1267	245	1	25	82	1984	
1S	14W	4	SE	YM	AZ	159242	D.F.M. #9✓	LCN/RGC	159234	1267	247	1	28	82	1984	
1S	14W	4	SE	YM	AZ	159243	DFM 10✓	LCN/RGC	159234	1267	249	1	28	82	1984	
1S	14W	3	W2	YM	AZ	159244	DFM No 11✓	LCN/RGC	159234	1267	251	1	25	82	1984	
1S	14W	3	AL	YM	AZ	159245	DFM No.12✓	LCN/RGC	159234	1267	253	1	25	82	1984	
1S	14W	3	W2	YM	AZ	159246	DFM No.13✓	LCN/RGC	159234	1267	255	1	25	82	1984	
1S	14W	3	S2	YM	AZ	159247	DFM No.14✓	LCN/RGC	159234	1267	257	1	25	82	1984	
1S	14W	3	SW	YM	AZ	159248	DFM #15✓	LCN/RGC	159234	1267	259	1	25	82	1984	
1S	14W	3	S2	YM	AZ	159249	DFM #16✓	LCN/RGC	159234	1267	261	1	25	82	1984	
1S	14W	3	NW	YM	AZ	159250	DFM #17✓	LCN/RGC	159234	1267	263	1	25	82	1984	
1S	14W	3	S2	YM	AZ	159251	DFM #18✓	LCN/RGC	159234	1267	265	1	25	82	1984	
1S	14W	3	SW	YM	AZ	159252	DFM No.19✓	LCN/RGC	159234	1267	267	1	25	82	1984	
1S	14W	3	S2	YM	AZ	159253	DFM No.20✓	LCN/RGC	159234	1267	269	1	25	82	1984	
1S	14W	3	SW	YM	AZ	159254	DFM No.21✓	LCN/RGC	159234	1267	271	1	25	82	1984	
1S	14W	10	N2	YM	AZ	159255	DFM No.22✓	LCN/RGC	159234	1267	273	1	25	82	1984	
1S	14W	9	NW	YM	AZ	159256	D.F.M. #23✓	LCN/RGC	159234	1267	275	1	26	82	1984	
1S	14W	10	NW	YM	AZ	159257	D.F.M. #24✓	LCN/RGC	159234	1267	277	1	26	82	1984	
1S	14W	9	NE	YM	AZ	159258	D.F.M. #25✓	LCN/RGC	159234	1267	279	1	26	82	1984	
1S	14W	10	NW	YM	AZ	159259	D.F.M. #26✓	LCN/RGC	159234	1267	281	1	26	82	1984	
1S	14W	9	NE	YM	AZ	159260	D.F.M. #27✓	LCN/RGC	159234	1267	283	1	26	82	1984	
1S	14W	10	W2	YM	AZ	159261	D.F.M. #28✓	LCN/RGC	159234	1267	285	1	26	82	1984	
1S	14W	10	W2	YM	AZ	159262	DFM #29✓	LCN/RGC	159234	1267	287	1	26	82	1984	
1S	14W	10	W2	YM	AZ	159263	DFM 30✓	LCN/RGC	159234	1267	289	1	26	82	1984	
1S	14W	0		YM	AZ	163019	0 D.F.M. #31	LCN/RGC	0	0	0	3	14	82	1984	
1S	14W	0		YM	AZ	163020	0 DFM #33	LCN/RGC	0	0	0	3	14	82	1984	
1S	14W	10	NE	YM	AZ	159264	D.F.M. #35✓	LCN/RGC	159234	1267	291	1	26	82	1984	
1S	14W	10	NE	YM	AZ	159265	DFM 37✓	LCN/RGC	159234	1267	293	1	26	82	1984	

RECORDED & INDEXED

MAR 08 1985

PHOENIX, ARIZONA

REA GOLD CORPORATION: U.S. MINERAL CLAIMS

TSP	RNG	SC	SD	CY	ST	BLM	SN	CLAIM NAME	OWNER(S)	LEADFL	BOOK	PAGE	MO	DY	YR	ASST
1S	14W	10	NE	YM	AZ	159266	DFM #39✓	LCN/RGC	159234	1267	295	1	26	82	1984	
1S	14W	10	NE	YM	AZ	159267	DFM #41✓	LCN/RGC	159234	1267	297	1	26	82	1984	
1S	14W	10	NE	YM	AZ	159268	DFM#42✓	LCN/RGC	159234	1267	299	1	26	82	1984	
1S	14W	10	NE	YM	AZ	159269	DFM#43✓	LCN/RGC	159234	1267	301	1	26	82	1984	
1S	14W	10	NE	YM	AZ	159270	DFM #44✓	LCN/RGC	159234	1267	303	1	27	82	1984	
1S	14W	10	E2	YM	AZ	159271	DFM #45✓	LCN/RGC	159234	1267	305	1	26	82	1984	
1S	14W	10	E2	YM	AZ	159272	DFM #46✓	LCN/RGC	159234	1267	307	1	26	82	1984	
1S	14W	10	AL	YM	AZ	159273	DFM #47✓	LCN/RGC	159234	1267	309	1	26	82	1984	
1S	14W	10	SE	YM	AZ	159274	D.F.M. #48✓	LCN/RGC	159234	1267	311	1	26	82	1984	
1S	14W	10	SE	YM	AZ	159275	DFM #49✓	LCN/RGC	159234	1267	313	1	28	82	1984	
1S	14W	10	SE	YM	AZ	159276	DFM#50✓	LCN/RGC	159234	1267	315	1	28	82	1984	
1S	14W	10	S2	YM	AZ	159277	DFM 51✓	LCN/RGC	159234	1267	317	1	28	82	1984	
1S	14W	10	SE	YM	AZ	159278	DFM 52✓	LCN/RGC	159234	1267	319	1	28	82	1984	
1S	14W	10	SW	YM	AZ	159279	DFM #53✓	LCN/RGC	159234	1267	321	1	28	82	1984	
1S	14W	9	SE	YM	AZ	159280	DFM #54✓	LCN/RGC	159234	1267	323	1	28	82	1984	
1S	14W	5	N2	YM	AZ	159281	R.P.#1✓	LCN/RGC	159234	1267	325	1	22	82	1984	
1S	14W	5	N2	YM	AZ	159282	R.P.#2✓	LCN/RGC	159234	1267	327	1	22	82	1984	
1S	14W	5	N2	YM	AZ	159283	R.P.#3✓	LCN/RGC	159234	1267	329	1	22	82	1984	
1S	14W	5	NE	YM	AZ	159284	R.P.#4✓	LCN/RGC	159234	1267	331	1	22	82	1984	
1S	14W	5	NE	YM	AZ	159285	R.P.#5✓	LCN/RGC	159234	1267	333	1	22	82	1984	
1S	14W	5	NE	YM	AZ	159286	R.P.#6✓	LCN/RGC	159234	1267	335	1	22	82	1984	
1S	14W	5	E2	YM	AZ	159287	RP No.7✓	LCN/RGC	159234	1267	337	1	29	82	1984	
1S	14W	5	SE	YM	AZ	159288	RP No.8✓	LCN/RGC	159234	1267	339	1	29	82	1984	
1S	14W	5	S2	YM	AZ	159289	RP No.9✓	LCN/RGC	159234	1267	341	1	29	82	1984	
1S	14W	5	SE	YM	AZ	159290	RP 10✓	LCN/RGC	159234	1267	343	1	29	82	1984	
1S	14W	5	S2	YM	AZ	159291	RP No.11✓	LCN/RGC	159234	1267	345	1	29	82	1984	
1S	14W	5	SE	YM	AZ	159292	RP No.12✓	LCN/RGC	159234	1267	347	1	29	82	1984	
1S	14W	4	NW	YM	AZ	159293	RP No.13✓	LCN/RGC	159234	1267	349	1	29	82	1984	
1S	14W	4	N2	YM	AZ	159294	RP No.14✓	LCN/RGC	159234	1267	351	1	29	82	1984	
1S	14W	4	NW	YM	AZ	159295	RP 15✓	LCN/RGC	159234	1267	353	1	29	82	1984	
1S	14W	4	AL	YM	AZ	159296	RP No.16✓	LCN/RGC	159234	1267	355	1	29	82	1984	
1S	14W	4	W2	YM	AZ	159297	RP No.17✓	LCN/RGC	159234	1267	357	1	29	82	1984	
1S	14W	4	W2	YM	AZ	159298	RP No.18✓	LCN/RGC	159234	1267	359	1	29	82	1984	
1S	14W	5	SE	YM	AZ	159299	RP No.19✓	LCN/RGC	159234	1267	361	1	29	82	1984	
1S	14W	4	S2	YM	AZ	159300	RP No.20✓	LCN/RGC	159234	1267	363	1	29	82	1984	
1S	14W	5	SE	YM	AZ	159301	RP No.21✓	LCN/RGC	159234	1267	365	1	29	82	1984	
1S	14W	4	SW	YM	AZ	159302	RP No.22✓	LCN/RGC	159234	1267	367	1	29	82	1984	
1S	14W	5	SE	YM	AZ	159303	RP No.23✓	LCN/RGC	159234	1267	369	1	29	82	1984	
1S	14W	4	SW	YM	AZ	159304	RP No.24✓	LCN/RGC	159234	1267	371	1	29	82	1984	
1S	14W	5	SE	YM	AZ	159305	R.P.#24B✓	LCN/RGC	159234	1267	373	2	2	82	1984	

BLM, AZ STATE OFFICE

MAR 08 1985

7:30 A.M.
PHOENIX ARIZONA

REA GOLD CORPORATION: U.S. MINERAL CLAIMS

TSP	RNG	SC	SD	CY	ST	BLM	SN	CLAIM NAME	OWNER(S)	LEADFL	BOOK	PAGE	MO	DY	YR	ASST
1S	14W	9	NW	YM	AZ	159306		R.P.#25✓	LCN/RGC	159234	1267	375	2	2	82	1984
1S	14W	8	NE	YM	AZ	159307		R.P.#26	LCN/RGC	159234	1267	377	2	2	82	1984
1S	14W	9	NW	YM	AZ	159308		R.P.#27✓	LCN/RGC	159234	1267	379	2	2	82	1984
1S	14W	8	E2	YM	AZ	159309		R.P.#28✓	LCN/RGC	159234	1267	381	2	2	82	1984
1S	14W	9	NW	YM	AZ	159310		R.P.#29✓	LCN/RGC	159234	1267	383	2	2	82	1984
1S	14W	8	SE	YM	AZ	159311		R.P.#30✓	LCN/RGC	159234	1267	385	2	2	82	1984
1S	14W	9	NW	YM	AZ	159312		R.P.#31✓	LCN/RGC	159234	1267	387	2	2	82	1984
1S	14W	8	SE	YM	AZ	159313		R.P.#32✓	LCN/RGC	159234	1267	389	2	2	82	1984
1S	14W	9	W2	YM	AZ	159314		R.P.#33✓	LCN/RGC	159234	1267	391	2	2	82	1984
1S	14W	9	N2	YM	AZ	159315		R.P.#34✓	LCN/RGC	159234	1267	393	2	1	82	1984
1S	14W	9	NE	YM	AZ	159316		R.P.#35✓	LCN/RGC	159234	1267	395	2	1	82	1984
1S	14W	9	N2	YM	AZ	159317		R.P.#36✓	LCN/RGC	159234	1267	397	2	1	82	1984
1S	14W	9	NE	YM	AZ	159318		R.P.#37✓	LCN/RGC	159234	1267	399	2	1	82	1984
1S	14W	9	N2	YM	AZ	159319		R.P.#38✓	LCN/RGC	159234	1267	401	2	1	82	1984
1S	14W	9	NE	YM	AZ	159320		R.P.#39✓	LCN/RGC	159234	1267	403	2	1	82	1984
1S	14W	9	N2	YM	AZ	159321		R.P.#40✓	LCN/RGC	159234	1267	405	2	1	82	1984
1S	14W	9	NE	YM	AZ	159322		R.P.#41✓	LCN/RGC	159234	1267	407	2	1	82	1984
1S	14W	9	N2	YM	AZ	159323		RP#42✓	LCN/RGC	159234	1267	409	2	1	82	1984
1S	14W	9	E2	YM	AZ	159324		RP#43✓	LCN/RGC	159234	1267	411	2	1	82	1984
1S	14W	9	W2	YM	AZ	159325		R.P.#44✓	LCN/RGC	159234	1267	413	2	1	82	1984
1S	14W	9	E2	YM	AZ	159326		R.P.#45✓	LCN/RGC	159234	1267	415	2	1	82	1984
1S	14W	5	S2	YM	AZ	159327		R.P.#46✓	LCN/RGC	159234	1267	417	2	2	82	1984
1S	14W	5	SE	YM	AZ	159328		RP47✓	LCN/RGC	159234	1267	419	2	2	82	1984
1S	14W	5	S2	YM	AZ	159329		R.P.#48✓	LCN/RGC	159234	1267	421	2	2	82	1984
1S	14W	5	SE	YM	AZ	159330		RP49✓	LCN/RGC	159234	1267	423	2	2	82	1984
1S	14W	8	S2	YM	AZ	159331		R.P.#50✓	LCN/RGC	159234	1267	425	2	2	82	1984
1S	14W	8	SE	YM	AZ	159332		RP51✓	LCN/RGC	159234	1267	427	2	2	82	1984
1S	14W	3	SE	YM	AZ	193720		Rea P #1✓	LCN/RGC	193720	1323	960	2	24	82	1984
1S	14W	3	SE	YM	AZ	193721		Rea P #2✓	LCN/RGC	193720	1323	962	2	24	82	1984
1S	14W	10	NE	YM	AZ	193722		Rea P #3✓	LCN/RGC	193720	1323	964	2	24	82	1984
1S	14W	10	NE	YM	AZ	193723		Rea P #4✓	LCN/RGC	193720	1323	966	2	24	82	1984
1S	14W	11	NW	YM	AZ	193724		Rea P #5✓	LCN/RGC	193720	1323	968	2	24	82	1984
1S	14W	11	W2	YM	AZ	193725		Rea P #6✓	LCN/RGC	193720	1323	970	2	24	82	1984
1S	14W	11	W2	YM	AZ	193726		Rea P #7✓	LCN/RGC	193720	1323	972	2	24	82	1984
1S	14W	11	SW	YM	AZ	193727		Rea P #8✓	LCN/RGC	193720	1323	974	2	24	82	1984
1S	14W	10	SE	YM	AZ	193728		Rea P #9✓	LCN/RGC	193720	1323	976	2	24	82	1984
1S	14W	11	S2	YM	AZ	193729		Rea P #10✓	LCN/RGC	193720	1323	978	2	24	82	1984
1S	14W	11	SW	YM	AZ	193730		Rea P #11✓	LCN/RGC	193720	1323	980	2	24	82	1984
1S	14W	10	SE	YM	AZ	193731		Rea P #12✓	LCN/RGC	193720	1323	982	2	24	82	1984
1S	14W	10	SE	YM	AZ	193732		Rea P #13✓	LCN/RGC	193720	1323	984	2	24	82	1984

RECEIVED
R.L.M. AT TATE OFFICE

MAR 08 1985

PHOENIX ARIZONA

REA GOLD CORPORATION: U.S. MINERAL CLAIMS

TSP	RNG	SC	SD	CY	ST	BLM	SN	CLAIM NAME	OWNER(S)	LEADFL	BOOK	PAGE	MO	DY	YR	ASST
1S	14W	11	SW	YM	AZ	193733	Rea P #14	Rea P #14	LCN/RGC	193720	1323	986	2	24	82	1984
1S	14W	14	NW	YM	AZ	193734	Rea P #15	Rea P #15	LCN/RGC	193720	1323	988	2	24	82	1984
1S	14W	14	NW	YM	AZ	193735	Rea P #16	Rea P #16	LCN/RGC	193720	1323	990	2	24	82	1984
1S	14W	10	SE	YM	AZ	193736	Rea P #17	Rea P #17	LCN/RGC	193720	1323	992	2	24	82	1984
1S	14W	10	S2	YM	AZ	193737	Rea P #18	Rea P #18	LCN/RGC	193720	1323	994	2	24	82	1984
1S	14W	10	SW	YM	AZ	193738	Rea P #19	Rea P #19	LCN/RGC	193720	1323	996	2	24	82	1984
1S	14W	9	SE	YM	AZ	193739	Rea P #20	Rea P #20	LCN/RGC	193720	1323	998	2	24	82	1984
1S	14W	9	SE	YM	AZ	193740	Rea P #21	Rea P #21	LCN/RGC	193720	1323	998	2	24	82	1984
1S	14W	9	S2	YM	AZ	193741	Rea P #22	Rea P #22	LCN/RGC	193720	1324	1	2	24	82	1984
1S	14W	8	SE	YM	AZ	159437	R.P.X.#1	R.P.X.#1	LCN/RGC	193720	1324	3	2	24	82	1984
1S	14W	8	E2	YM	AZ	159438	R.P.X.#2	R.P.X.#2	LCN/RGC	159234	1268	315	2	13	82	1984
1S	14W	8	SE	YM	AZ	159439	R.P.X.#3	R.P.X.#3	LCN/RGC	159234	1268	317	2	13	82	1984
1S	14W	8	SE	YM	AZ	159440	R.P.X.#4	R.P.X.#4	LCN/RGC	159234	1268	319	2	13	82	1984
1S	14W	8	SE	YM	AZ	159441	R.P.X.#5	R.P.X.#5	LCN/RGC	159234	1268	321	2	13	82	1984
1S	14W	8	SE	YM	AZ	159442	R.P.X.#6	R.P.X.#6	LCN/RGC	159234	1268	323	2	13	82	1984
1S	14W	8	SE	YM	AZ	159443	R.P.X.#7	R.P.X.#7	LCN/RGC	159234	1268	325	2	13	82	1984
1S	14W	8	SE	YM	AZ	159444	R.P.X.#8	R.P.X.#8	LCN/RGC	159234	1268	327	2	13	82	1984
1S	14W	8	N2	YM	AZ	159445	R.P.X.#9	R.P.X.#9	LCN/RGC	159234	1268	329	2	13	82	1984
1S	14W	8	NE	YM	AZ	159446	RPX 10	RPX 10	LCN/RGC	159234	1268	331	2	13	82	1984
1S	14W	8	N2	YM	AZ	159447	R.P.X.#11	R.P.X.#11	LCN/RGC	159234	1268	333	2	13	82	1984
1S	14W	8	NE	YM	AZ	159448	RPX 12	RPX 12	LCN/RGC	159234	1268	335	2	13	82	1984
1S	14W	8	AL	YM	AZ	159449	R.P.X-13	R.P.X-13	LCN/RGC	159234	1268	337	2	13	82	1984
1S	14W	8	NW	YM	AZ	159450	R.P.X-14	R.P.X-14	LCN/RGC	159234	1268	339	2	14	82	1984
1S	14W	8	S2	YM	AZ	159451	R.P.X-15	R.P.X-15	LCN/RGC	159234	1268	341	2	14	82	1984
1S	14W	6	W2	YM	AZ	159452	R.P.X-16	R.P.X-16	LCN/RGC	159234	1268	343	2	14	82	1984
1S	14W	8	S2	YM	AZ	159453	R.P.X-17	R.P.X-17	LCN/RGC	159234	1268	345	2	14	82	1984
1S	14W	8	SW	YM	AZ	159454	R.P.X-18	R.P.X-18	LCN/RGC	159234	1268	347	2	14	82	1984
1S	14W	8	S2	YM	AZ	159455	R.P.X-19	R.P.X-19	LCN/RGC	159234	1268	349	2	14	82	1984
1S	14W	8	SW	YM	AZ	159456	R.P.X-20	R.P.X-20	LCN/RGC	159234	1268	351	2	14	82	1984
1S	14W	7	SE	YM	AZ	159457	R.P.X-21	R.P.X-21	LCN/RGC	159234	1268	353	2	14	82	1984
1S	14W	7	SE	YM	AZ	159458	R.P.X-22	R.P.X-22	LCN/RGC	159234	1268	355	2	14	82	1984
1S	14W	7	E2	YM	AZ	159459	R.P.X-23	R.P.X-23	LCN/RGC	159234	1268	357	2	14	82	1984
1S	14W	7	E2	YM	AZ	159460	R.P.X-24	R.P.X-24	LCN/RGC	159234	1268	359	2	15	82	1984
1S	14W	7	NE	YM	AZ	159461	RPX 25	RPX 25	LCN/RGC	159234	1268	361	2	15	82	1984
1S	14W	7	NE	YM	AZ	159462	R.P.X-26	R.P.X-26	LCN/RGC	159234	1268	363	2	15	82	1984
1S	14W	7	NE	YM	AZ	159463	R.P.X-27	R.P.X-27	LCN/RGC	159234	1268	365	2	15	82	1984
1S	14W	7	NE	YM	AZ	159464	R.P.X-28	R.P.X-28	LCN/RGC	159234	1268	367	2	15	82	1984
1S	14W	7	NE	YM	AZ	159465	R.P.X-29	R.P.X-29	LCN/RGC	159234	1268	369	2	15	82	1984
1S	14W	7	NE	YM	AZ	159466	R.P.X-30	R.P.X-30	LCN/RGC	159234	1268	371	2	15	82	1984
1S	14W	2	S2	YM	AZ	159395	S.H.#1	S.H.#1	LCN/RGC	159234	1268	231	1	30	82	1984

MAR 8 1985
 PHOENIX ARIZONA
 STATE OFFICE

REA GOLD CORPORATION: U.S. MINERAL CLAIMS

TSP	RNG	SC	SD	CY	ST	BLM	SN	CLAIM NAME	OWNER(S)	LEADFL	BOOK	PAGE	MO	DY	YR	ASST
1S	14W	2	SE	YM	AZ	-159396	SH 2 ✓		LCN/RGC	159234	1268	233	1	30	82	1984
1S	14W	2	AL	YM	AZ	-159397	S.H.#3 ✓		LCN/RGC	159234	1268	235	1	30	82	1984
1S	14W	1	SW	YM	AZ	-159398	SH 4 ✓		LCN/RGC	159234	1268	237	1	30	82	1984
1S	14W	2	E2	YM	AZ	-159399	S.H.#5 ✓		LCN/RGC	159234	1268	239	1	30	82	1984
1S	14W	1	W2	YM	AZ	-159400	SH 6 ✓		LCN/RGC	159234	1268	241	1	30	82	1984
1S	14W	2	NE	YM	AZ	-159401	S.H.#7 ✓		LCN/RGC	159234	1268	243	1	30	82	1984
1S	14W	1	NW	YM	AZ	-159402	SH 8 ✓		LCN/RGC	159234	1268	245	1	30	82	1984
1S	14W	2	NW	YM	AZ	-159403	SH.#9 ✓		LCN/RGC	159234	1268	247	1	31	82	1984
1S	14W	2	N2	YM	AZ	-159404	SH.#10 ✓		LCN/RGC	159234	1268	249	1	31	82	1984
1S	14W	2	NW	YM	AZ	-159405	SH.#11 ✓		LCN/RGC	159234	1268	251	1	31	82	1984
1S	14W	2	N2	YM	AZ	-159406	SH.#12 ✓		LCN/RGC	159234	1268	253	1	31	82	1984
1S	14W	2	NW	YM	AZ	-159407	SH.#13 ✓		LCN/RGC	159234	1268	255	1	30	82	1984
1S	14W	2	N2	YM	AZ	-159408	SH.#14 ✓		LCN/RGC	159234	1268	257	1	31	82	1984
1S	14W	2	SW	YM	AZ	-159409	SH.#15 ✓		LCN/RGC	159234	1268	259	1	30	82	1984
1S	14W	2	E2	YM	AZ	-159410	SH.#16 ✓		LCN/RGC	159234	1268	261	1	31	82	1984
1S	14W	2	NW	YM	AZ	-159411	SH.#17 ✓		LCN/RGC	159234	1268	263	1	30	82	1984
1S	14W	2	N2	YM	AZ	-159412	SH.#18 ✓		LCN/RGC	159234	1268	265	1	30	82	1984
1S	14W	2	W2	YM	AZ	-159413	SH.#19 ✓		LCN/RGC	159234	1268	267	1	30	82	1984
1S	14W	2	N2	YM	AZ	-159414	SH.#20 ✓		LCN/RGC	159234	1268	269	1	30	82	1984
1S	14W	2	SW	YM	AZ	-159415	SH.21 ✓		LCN/RGC	159234	1268	271	1	30	82	1984
1S	14W	2	SW	YM	AZ	-159416	SH.#22 ✓		LCN/RGC	159234	1268	273	1	30	82	1984
1S	14W	1	SW	YM	AZ	-159417	S.H.#37 ✓		LCN/RGC	159234	1268	275	1	31	82	1984
1S	14W	1	S2	YM	AZ	-159418	SH 38 ✓		LCN/RGC	159234	1268	277	1	31	82	1984
1S	14W	1	SW	YM	AZ	-159419	S.H.#39 ✓		LCN/RGC	159234	1268	279	1	31	82	1984
1S	14W	1	S2	YM	AZ	-159420	SH 40 ✓		LCN/RGC	159234	1268	281	1	31	82	1984
1S	14W	1	SW	YM	AZ	-159421	S.H.#41 ✓		LCN/RGC	159234	1268	283	1	31	82	1984
1S	14W	12	N2	YM	AZ	-159422	SH 42 ✓		LCN/RGC	159234	1268	285	1	31	82	1984
1S	14W	1	SW	YM	AZ	-159423	SH 43 ✓		LCN/RGC	159234	1268	287	2	15	82	1984
1S	14W	1	S2	YM	AZ	-159424	SH 44 ✓		LCN/RGC	159234	1268	289	2	15	82	1984
1S	14W	1	AL	YM	AZ	-159425	SH 45 ✓		LCN/RGC	159234	1268	291	2	15	82	1984
1S	14W	1	E2	YM	AZ	-159426	SH 46 ✓		LCN/RGC	159234	1268	293	2	15	82	1984
1S	14W	1	N2	YM	AZ	-159427	SH 47 ✓		LCN/RGC	159234	1268	295	2	15	82	1984
1S	14W	1	E2	YM	AZ	-159428	SH 48 ✓		LCN/RGC	159234	1268	297	2	15	82	1984
1S	14W	1	N2	YM	AZ	-159429	SH 49 ✓		LCN/RGC	159234	1268	299	2	15	82	1984
1S	14W	1	NE	YM	AZ	-159430	SH 50 ✓		LCN/RGC	159234	1268	301	2	15	82	1984
1S	14W	1	N2	YM	AZ	-159431	SH 51 ✓		LCN/RGC	159234	1268	303	2	15	82	1984
1S	14W	1	NE	YM	AZ	-159432	SH 52 ✓		LCN/RGC	159234	1268	305	2	15	82	1984
1S	13W	6	NW	YM	AZ	-163003	R.A.#1 ✓		LCN/RGC	162982	1274	677	2	27	82	1984
1S	13W	6	NW	YM	AZ	-163004	R.A.#2 ✓		LCN/RGC	162982	1274	679	2	27	82	1984
									LCN/RGC	162982	1274	681	2	27	82	1984

BLM FIELD OFFICE

MAR 08 1985

PICTURE

LCN/RGC 162982 1274 681 2 27 82 1984

REA GOLD CORPORATION: U.S. MINERAL CLAIMS

TSP	RNG	SC	SD	CY	ST	BLM	SN	CLAIM NAME	OWNER(S)	LEADFL	BOOK	PAGE	MO	DY	YR	ASST
1S	13W	6	NW	YM	AZ	163006	R.A.#4	✓	LCN/RGC	162982	1274	683	2	27	82	1984
1S	13W	6	NW	YM	AZ	163007	R.A.#5	✓	LCN/RGC	162982	1274	685	2	27	82	1984
1S	13W	6	NW	YM	AZ	163008	R.A.#6	✓	LCN/RGC	162982	1274	687	2	27	82	1984
1S	13W	6	NW	YM	AZ	163009	R.A.#7	✓	LCN/RGC	162982	1274	689	2	27	82	1984
1S	13W	6	W2	YM	AZ	163010	R.A.#8	✓	LCN/RGC	162982	1274	691	2	27	82	1984
1S	14W	1	E2	YM	AZ	163011	R.A.#9	✓	LCN/RGC	162982	1274	693	2	27	82	1984
1S	13W	6	W2	YM	AZ	163012	R.A.#10	✓	LCN/RGC	162982	1274	695	2	27	82	1984
1S	14W	1	E2	YM	AZ	163013	R.A.#11	✓	LCN/RGC	162982	1274	697	2	27	82	1984
1S	13W	6	SW	YM	AZ	163014	R.A.#12	✓	LCN/RGC	162982	1274	699	2	27	82	1984
1S	14W	1	SE	YM	AZ	163015	R.A.#13	✓	LCN/RGC	162982	1274	701	2	27	82	1984
1S	13W	6	SW	YM	AZ	163016	R.A.#14	✓	LCN/RGC	162982	1274	703	2	27	82	1984
1S	14W	1	SE	YM	AZ	163017	R.A.#15	✓	LCN/RGC	162982	1274	705	2	27	82	1984
1S	13W	6	SW	YM	AZ	163018	R.A.#16	✓	LCN/RGC	162982	1274	707	2	27	82	1984
1S	13W	6	N2	YM	AZ	163025	R.A.#17	✓	LCN/RGC	162982	1274	709	3	3	82	1984
1S	13W	6	NE	YM	AZ	163026	R.A.#18	✓	LCN/RGC	162982	1274	711	3	3	82	1984
1S	13W	6	N2	YM	AZ	163027	R.A.#19	✓	LCN/RGC	162982	1274	713	3	3	82	1984
1S	13W	6	NE	YM	AZ	163028	R.A.#20	✓	LCN/RGC	162982	1274	715	3	3	82	1984
1S	13W	6	N2	YM	AZ	163029	R.A.#21	✓	LCN/RGC	162982	1274	717	3	3	82	1984
1S	13W	6	E2	YM	AZ	163030	R.A.#22	✓	LCN/RGC	162982	1274	719	3	3	82	1984
1S	13W	6	AL	YM	AZ	163031	R.A.#23	✓	LCN/RGC	162982	1274	721	3	3	82	1984
1S	13W	6	SE	YM	AZ	163032	R.A.#24	✓	LCN/RGC	162982	1274	723	3	3	82	1984
1S	13W	6	SW	YM	AZ	163033	R.A.#25	✓	LCN/RGC	162982	1274	725	3	3	82	1984
1S	13W	6	SE	YM	AZ	163034	R.A.#26	✓	LCN/RGC	162982	1274	727	3	3	82	1984
1S	13W	6	SW	YM	AZ	163035	R.A.#27	✓	LCN/RGC	162982	1274	729	3	3	82	1984
1S	13W	6	S2	YM	AZ	163036	R.A.#28	✓	LCN/RGC	162982	1274	731	3	3	82	1984
1S	13W	6	SW	YM	AZ	163037	R.A.#29	✓	LCN/RGC	162982	1274	733	3	3	82	1984
1S	13W	6	S2	YM	AZ	163038	R.A.#30	✓	LCN/RGC	162982	1274	735	3	3	82	1984
1S	13W	6	SW	YM	AZ	163039	R.A.#31	✓	LCN/RGC	162982	1274	737	3	3	82	1984
1S	13W	6	SW	YM	AZ	163040	R.A.#32	✓	LCN/RGC	162982	1274	739	3	3	82	1984

RECEIVED
B.L.M. 47 STATE OFFICE

MAR 08 1985

7-15 AM
PIQUE ARIZONA

49788
99660

STATE OF ARIZONA, }
County of Yuma } ss. I hereby certify that the within instrument was filed and recorded
In Docket No. 1396, Page 587-399, 1984 AUG 8 PM 2 08, at the request of
James Marin

Fee No.: 159234
93720
~~15376~~
162982

When recorded mail to:
J. N. Marin
P. O. Box 259
Lewiston, California
96052

Witness my hand and official seal.

GLENYS E. SCHMITT
County Recorder
By Dulcie Schmidt
Deputy Recorder

Fee: \$ 8.00

AFFIDAVIT OF PERFORMANCE OF ANNUAL WORK

State of Arizona }
County of Yuma } ss

COPY
AS TO FILING DATA

1. James N. Marin
Name
P. O. Box 259
Address
Lewiston, California 96052
City State Zip

being duly sworn according to law deposes and says that they are a citizen of the United States more than eighteen years of age and that all of the facts set forth in this affidavit are true and correct according to the best of their knowledge, information and belief.

- That they are personally acquainted with the mining claim named (See attached list of claims with information) situate in the Sheep Tank Mining District, Yuma County, Arizona, the location of which is recorded in the office of the County Recorder of that County in Book See attached, Page list. Notice of location is posted in Section See, Township attached, Range list, G&SRB&M.
- That between the dates of September 1, 1983 and September 1, 1984 at least Forty Thousand (\$ 40,000.00) dollars worth of work and improvements were done and performed upon this claim not including location work.
- The work and improvements were made by and at the expense of Rea Gold Corp. for Rea Petro Energy and George W. Morgan, Anna Morgan, and Melvin Morgan, owners of the mine for the purpose of complying with the laws of the United States pertaining to assessments or annual work.
- Boyles Bros. Drilling Contractors, Charlton International and Excalibur International Ltd., Geophysical were the names of the persons employed by the owner who labored to do the work and improvements.
- The work and improvements done were Diamond Core Drilling
Induced Polarization Survey
Grid and Claim Survey
Geological Mapping
Road and Drill Site Construction

RECEIVED
B.L.M. AZ STATE OFFICE
AUG 09 1984
7:45 A.M.
PHOENIX, ARIZONA

Dated 8/8/84 J. N. Marin
Signature

Subscribed to and sworn before me, a Notary Public, this 8th day of August, 1984, by J. N. MARIN

My Commission Expires May 7, 1985
My Commission expires Charles J. Dickey
Notary Public

Claim Name	Docket	Page	BLM Serial No.	Township	Range	Section
Oakland	(604) 1108	(411) 148	AMC-49791 ✓	TIS	R14W	S10
Oakland	1143	538 539	AMC-99660 ✓	TIS	R14W	S10
Oakland	1143	540 541	AMC-99661 ✓	TIS	R14W	S10
Big Deal-Amended	1270	315	AMC-49792 ✓	TIS	R14W	S10, S11
Verdstone No. 1	1108	150	AMC-49790 ✓	TIS	R14W	S3
Verdstone No. 2	1143	542 543	AMC-99662 ✓	TIS	R14W	S3, S10
Verdstone No. 3	1143	544 545	AMC-99663 ✓	TIS	R14W	S3
Verdstone No. 4	1143	546 547	AMC-99664 ✓	TIS	R14W	S10
Verdstone No. 5	1143	548 549	AMC-99665 ✓	TIS	R14W	S3, S10
Bronco	1108	144	AMC-49788 ✓	TIS	R14W	S3
Bronco III	1108	146	AMC-49789 ✓	TIS	R14W	S3

Melvin Morgan, Anna Morgan, and George Morgan
 1210 N. 35th St.
 Phoenix, Arizona 85005

RECEIVED
 B.L.M. AZ STATE OFFICE

AUG 09 1984

7:45 A.M.
 PHOENIX, ARIZONA

REA GOLD CORPORATION: U.S. MINERAL CLAIMS

TSP	RNG	SC	SD	CY	ST	BLM	SN	CLAIM NAME	OWNER(S)	LEADFL	BOOK	PAGE	MO	DY	YR	ASST
1S	14W	3	NW	YM	AZ	159333		BVO#1✓	LCN/RGC	159234	1268	107	1	23	82	1984
1S	14W	4	NE	YM	AZ	159334		B.V.O.#2✓	LCN/RGC	159234	1268	109	1	13	82	1984
1S	14W	4	NE	YM	AZ	159335		B.V.O.#3✓	LCN/RGC	159234	1268	111	1	19	82	1984
1S	14W	4	NE	YM	AZ	159336		B-V-0#5✓	LCN/RGC	159234	1268	113	1	13	82	1984
1S	14W	4	NE	YM	AZ	159337		B-V-0#6✓	LCN/RGC	159234	1268	115	1	13	82	1984
1S	14W	4	NW	YM	AZ	159350		B-V-0#25✓	LCN/RGC	159234	1268	141	1	20	82	1984
1S	14W	4	NE	YM	AZ	159234		DFM #1✓	LCN/RGC	159234	1267	231	1	25	82	1984
1S	14W	4	NE	YM	AZ	159235		D.F.M. #2✓	LCN/RGC	159234	1267	233	1	25	82	1984
1S	14W	4	NE	YM	AZ	159236		DFM #3✓	LCN/RGC	159234	1267	235	1	25	82	1984
1S	14W	4	NE	YM	AZ	159237		DFM #4✓	LCN/RGC	159234	1267	237	1	25	82	1984
1S	14W	4	E2	YM	AZ	159238		DFM #5✓	LCN/RGC	159234	1267	239	1	25	82	1984
1S	14W	4	E2	YM	AZ	159239		D.F.M #6✓	LCN/RGC	159234	1267	241	1	25	82	1984
1S	14W	4	SE	YM	AZ	159240		DFM #7✓	LCN/RGC	159234	1267	243	1	25	82	1984
1S	14W	4	SE	YM	AZ	159241		DFM #8✓	LCN/RGC	159234	1267	245	1	25	82	1984
1S	14W	4	SE	YM	AZ	159242		D.F.M. #9✓	LCN/RGC	159234	1267	247	1	28	82	1984
1S	14W	4	SE	YM	AZ	159243		DFM 10✓	LCN/RGC	159234	1267	249	1	28	82	1984
1S	14W	3	W2	YM	AZ	159244		DFM No 11✓	LCN/RGC	159234	1267	251	1	25	82	1984
1S	14W	3	AL	YM	AZ	159245		DFM No.12✓	LCN/RGC	159234	1267	253	1	25	82	1984
1S	14W	3	W2	YM	AZ	159246		DFM No.13✓	LCN/RGC	159234	1267	255	1	25	82	1984
1S	14W	3	S2	YM	AZ	159247		DFM No.14✓	LCN/RGC	159234	1267	257	1	25	82	1984
1S	14W	3	SW	YM	AZ	159248		DFM #15✓	LCN/RGC	159234	1267	259	1	25	82	1984
1S	14W	3	S2	YM	AZ	159249		DFM #16✓	LCN/RGC	159234	1267	261	1	25	82	1984
1S	14W	3	NW	YM	AZ	159250		DFM #17✓	LCN/RGC	159234	1267	263	1	25	82	1984
1S	14W	3	S2	YM	AZ	159251		DFM #18✓	LCN/RGC	159234	1267	265	1	25	82	1984
1S	14W	3	SW	YM	AZ	159252		DFM No.19✓	LCN/RGC	159234	1267	267	1	25	82	1984
1S	14W	3	S2	YM	AZ	159253		DFM No.20✓	LCN/RGC	159234	1267	269	1	25	82	1984
1S	14W	3	SW	YM	AZ	159254		DFM No.21✓	LCN/RGC	159234	1267	271	1	25	82	1984
1S	14W	10	N2	YM	AZ	159255		DFM No.22✓	LCN/RGC	159234	1267	273	1	25	82	1984
1S	14W	9	NW	YM	AZ	159256		D.F.M. #23✓	LCN/RGC	159234	1267	275	1	26	82	1984
1S	14W	10	NW	YM	AZ	159257		D.F.M. #24✓	LCN/RGC	159234	1267	277	1	26	82	1984
1S	14W	9	NE	YM	AZ	159258		D.F.M. #25✓	LCN/RGC	159234	1267	279	1	26	82	1984
1S	14W	10	NW	YM	AZ	159259		D.F.M. #26✓	LCN/RGC	159234	1267	281	1	26	82	1984
1S	14W	9	NE	YM	AZ	159260		D.F.M. #27✓	LCN/RGC	159234	1267	283	1	26	82	1984
1S	14W	10	W2	YM	AZ	159261		D.F.M. #28✓	LCN/RGC	159234	1267	285	1	26	82	1984
1S	14W	10	W2	YM	AZ	159262		DFM #29✓	LCN/RGC	159234	1267	287	1	26	82	1984
1S	14W	10	W2	YM	AZ	159263		DFM 30✓	LCN/RGC	159234	1267	289	1	26	82	1984
1S	14W	0		YM	AZ	0		D.F.M. #31	LCN/RGC	0	0	0	3	14	82	1984
1S	14W	0		YM	AZ	0		DFM #33	LCN/RGC	0	0	0	3	14	82	1984
1S	14W	10	NE	YM	AZ	159264		D.F.M. #35✓	LCN/RGC	159234	1267	291	1	26	82	1984
1S	14W	10	NE	YM	AZ	159265		DFM 37✓	LCN/RGC	159234	1267	293	1	26	82	1984

RECEIVED

B.L.M. AZ STATE OFFICE

AUG 09 1984

7:45 A.M.
PHOENIX, ARIZONA

REA GOLD CORPORATION: U.S. MINERAL CLAIMS

TSP	RNG	SC	SD	CY	ST	BLM	SN	CLAIM NAME	OWNER(S)	LEADFL	BOOK	PAGE	MO	DY	YR	ASST
1S	14W	10	NE	YM	AZ	159266		DFM #39✓	LCN/RGC	159234	1267	295	1	26	82	1984
1S	14W	10	NE	YM	AZ	159267		DFM #41✓	LCN/RGC	159234	1267	297	1	26	82	1984
1S	14W	10	NE	YM	AZ	159268		DFM#42✓	LCN/RGC	159234	1267	299	1	26	82	1984
1S	14W	10	NE	YM	AZ	159269		DFM#43✓	LCN/RGC	159234	1267	301	1	26	82	1984
1S	14W	10	NE	YM	AZ	159270		DFM #44✓	LCN/RGC	159234	1267	303	1	27	82	1984
1S	14W	10	E2	YM	AZ	159271		DFM #45✓	LCN/RGC	159234	1267	305	1	26	82	1984
1S	14W	10	E2	YM	AZ	159272		DFM #46✓	LCN/RGC	159234	1267	307	1	26	82	1984
1S	14W	10	AL	YM	AZ	159273		DFM #47✓	LCN/RGC	159234	1267	309	1	26	82	1984
1S	14W	10	SE	YM	AZ	159274		D.F.M. #48✓	LCN/RGC	159234	1267	311	1	26	82	1984
1S	14W	10	SE	YM	AZ	159275		DFM #49✓	LCN/RGC	159234	1267	313	1	28	82	1984
1S	14W	10	SE	YM	AZ	159276		DFM#50✓	LCN/RGC	159234	1267	315	1	28	82	1984
1S	14W	10	S2	YM	AZ	159277		DFM 51✓	LCN/RGC	159234	1267	317	1	28	82	1984
1S	14W	10	SE	YM	AZ	159278		DFM 52✓	LCN/RGC	159234	1267	319	1	28	82	1984
1S	14W	10	SW	YM	AZ	159279		DFM #53✓	LCN/RGC	159234	1267	321	1	28	82	1984
1S	14W	9	SE	YM	AZ	159280		DFM #54✓	LCN/RGC	159234	1267	323	1	28	82	1984
1S	14W	5	N2	YM	AZ	159281		R.P.#1✓	LCN/RGC	159234	1267	325	1	22	82	1984
1S	14W	5	N2	YM	AZ	159282		R.P.#2✓	LCN/RGC	159234	1267	327	1	22	82	1984
1S	14W	5	N2	YM	AZ	159283		R.P.#3✓	LCN/RGC	159234	1267	329	1	22	82	1984
1S	14W	5	NE	YM	AZ	159284		R.P.#4✓	LCN/RGC	159234	1267	331	1	22	82	1984
1S	14W	5	NE	YM	AZ	159285		R.P.#5✓	LCN/RGC	159234	1267	333	1	22	82	1984
1S	14W	5	NE	YM	AZ	159286		R.P.#6✓	LCN/RGC	159234	1267	335	1	22	82	1984
1S	14W	5	E2	YM	AZ	159287		RP No.7✓	LCN/RGC	159234	1267	337	1	29	82	1984
1S	14W	5	SE	YM	AZ	159288		RP No.8✓	LCN/RGC	159234	1267	339	1	29	82	1984
1S	14W	5	S2	YM	AZ	159289		RP No.9✓	LCN/RGC	159234	1267	341	1	29	82	1984
1S	14W	5	SE	YM	AZ	159290		RP 10✓	LCN/RGC	159234	1267	343	1	29	82	1984
1S	14W	5	S2	YM	AZ	159291		RP No.11✓	LCN/RGC	159234	1267	345	1	29	82	1984
1S	14W	5	SE	YM	AZ	159292		RP No.12✓	LCN/RGC	159234	1267	347	1	29	82	1984
1S	14W	4	NW	YM	AZ	159293		RP No.13✓	LCN/RGC	159234	1267	349	1	29	82	1984
1S	14W	4	N2	YM	AZ	159294		RP No.14✓	LCN/RGC	159234	1267	351	1	29	82	1984
1S	14W	4	NW	YM	AZ	159295		RP 15✓	LCN/RGC	159234	1267	353	1	29	82	1984
1S	14W	4	AL	YM	AZ	159296		RP No.16✓	LCN/RGC	159234	1267	355	1	29	82	1984
1S	14W	4	W2	YM	AZ	159297		RP No.17✓	LCN/RGC	159234	1267	357	1	29	82	1984
1S	14W	4	W2	YM	AZ	159298		RP No.18✓	LCN/RGC	159234	1267	359	1	29	82	1984
1S	14W	5	SE	YM	AZ	159299		RP No.19✓	LCN/RGC	159234	1267	361	1	29	82	1984
1S	14W	4	S2	YM	AZ	159300		RP No.20✓	LCN/RGC	159234	1267	363	1	29	82	1984
1S	14W	5	SE	YM	AZ	159301		RP No.21✓	LCN/RGC	159234	1267	365	1	29	82	1984
1S	14W	4	SW	YM	AZ	159302		RP No.22✓	LCN/RGC	159234	1267	367	1	29	82	1984
1S	14W	5	SE	YM	AZ	159303		RP No.23✓	LCN/RGC	159234	1267	369	1	29	82	1984
1S	14W	4	SW	YM	AZ	159304		RP No.24✓	LCN/RGC	159234	1267	371	1	29	82	1984
1S	14W	5	SE	YM	AZ	159305		R.P.#24B✓	LCN/RGC	159234	1267	373	2	2	82	1984

RECEIVED
B.L.M. AZ STATE OFFICE

AUG 09 1984

7:45 A.M.
PHOENIX, ARIZONA

REA GOLD CORPORATION: U.S. MINERAL CLAIMS

TSP	RNG	SC	SD	CY	ST	BLM	SN	CLAIM NAME	OWNER(S)	LEADFL	BOOK	PAGE	MO	DY	YR	ASST
1S	14W	9	NW	YM	AZ	159306		R.P.#25✓	LCN/RGC	159234	1267	375	2	2	82	1984
1S	14W	8	NE	YM	AZ	159307		R.P.#26	LCN/RGC	159234	1267	377	2	2	82	1984
1S	14W	9	NW	YM	AZ	159308		R.P.#27✓	LCN/RGC	159234	1267	379	2	2	82	1984
1S	14W	8	E2	YM	AZ	159309		R.P.#28	LCN/RGC	159234	1267	381	2	2	82	1984
1S	14W	9	NW	YM	AZ	159310		R.P.#29	LCN/RGC	159234	1267	383	2	2	82	1984
1S	14W	8	SE	YM	AZ	159311		R.P.#30	LCN/RGC	159234	1267	385	2	2	82	1984
1S	14W	9	NW	YM	AZ	159312		R.P.#31	LCN/RGC	159234	1267	387	2	2	82	1984
1S	14W	8	SE	YM	AZ	159313		R.P.#32	LCN/RGC	159234	1267	389	2	2	82	1984
1S	14W	9	W2	YM	AZ	159314		R.P.#33✓	LCN/RGC	159234	1267	391	2	2	82	1984
1S	14W	9	N2	YM	AZ	159315		R.P.#34	LCN/RGC	159234	1267	393	2	1	82	1984
1S	14W	9	NE	YM	AZ	159316		R.P.#35	LCN/RGC	159234	1267	395	2	1	82	1984
1S	14W	9	N2	YM	AZ	159317		R.P.#36	LCN/RGC	159234	1267	397	2	1	82	1984
1S	14W	9	NE	YM	AZ	159318		R.P.#37	LCN/RGC	159234	1267	399	2	1	82	1984
1S	14W	9	N2	YM	AZ	159319		R.P.#38	LCN/RGC	159234	1267	401	2	1	82	1984
1S	14W	9	NE	YM	AZ	159320		R.P.#39	LCN/RGC	159234	1267	403	2	1	82	1984
1S	14W	9	N2	YM	AZ	159321		R.P.#40	LCN/RGC	159234	1267	405	2	1	82	1984
1S	14W	9	NE	YM	AZ	159322		R.P.#41	LCN/RGC	159234	1267	407	2	1	82	1984
1S	14W	9	N2	YM	AZ	159323		RP#42	LCN/RGC	159234	1267	409	2	1	82	1984
1S	14W	9	E2	YM	AZ	159324		RP#43	LCN/RGC	159234	1267	411	2	1	82	1984
1S	14W	9	W2	YM	AZ	159325		R.P.#44	LCN/RGC	159234	1267	413	2	1	82	1984
1S	14W	9	E2	YM	AZ	159326		R.P.#45	LCN/RGC	159234	1267	415	2	1	82	1984
1S	14W	5	S2	YM	AZ	159327		R.P.#46	LCN/RGC	159234	1267	417	2	2	82	1984
1S	14W	5	SE	YM	AZ	159328		RP47	LCN/RGC	159234	1267	419	2	2	82	1984
1S	14W	5	S2	YM	AZ	159329		R.P.#48	LCN/RGC	159234	1267	421	2	2	82	1984
1S	14W	5	SE	YM	AZ	159330		RP49	LCN/RGC	159234	1267	423	2	2	82	1984
1S	14W	8	S2	YM	AZ	159331		R.P.#50	LCN/RGC	159234	1267	425	2	2	82	1984
1S	14W	8	SE	YM	AZ	159332		RP51	LCN/RGC	159234	1267	427	2	2	82	1984
1S	14W	3	SE	YM	AZ	193720		Rea P #1✓	LCN/RGC	193720	1323	960	2	24	82	1984
1S	14W	3	SE	YM	AZ	193721		Rea P #2✓	LCN/RGC	193720	1323	962	2	24	82	1984
1S	14W	10	NE	YM	AZ	193722		Rea P #3✓	LCN/RGC	193720	1323	964	2	24	82	1984
1S	14W	10	NE	YM	AZ	193723		Rea P #4✓	LCN/RGC	193720	1323	966	2	24	82	1984
1S	14W	11	NW	YM	AZ	193724		Rea P #5✓	LCN/RGC	193720	1323	968	2	24	82	1984
1S	14W	11	W2	YM	AZ	193725		Rea P #6✓	LCN/RGC	193720	1323	970	2	24	82	1984
1S	14W	11	W2	YM	AZ	193726		Rea P #7✓	LCN/RGC	193720	1323	972	2	24	82	1984
1S	14W	11	SW	YM	AZ	193727		Rea P #8✓	LCN/RGC	193720	1323	974	2	24	82	1984
1S	14W	10	SE	YM	AZ	193728		Rea P #9	LCN/RGC	193720	1323	976	2	24	82	1984
1S	14W	11	S2	YM	AZ	193729		Rea P #10✓	LCN/RGC	193720	1323	978	2	24	82	1984
1S	14W	11	SW	YM	AZ	193730		Rea P #11✓	LCN/RGC	193720	1323	980	2	24	82	1984
1S	14W	10	SE	YM	AZ	193731		Rea P #12✓	LCN/RGC	193720	1323	982	2	24	82	1984
1S	14W	10	SE	YM	AZ	193732		Rea P #13✓	LCN/RGC	193720	1323	984	2	24	82	1984

RECEIVED
B.L.M. AZ STATE OFFICE

AUG 09 1984

7:45 A.M.
PHOENIX, ARIZONA

REA GOLD CORPORATION: U.S. MINERAL CLAIMS

TSP	RNG	SC	SD	CY	ST	BLM	SN	CLAIM NAME	OWNER(S)	LEADFL	BOOK	PAGE	MO	DY	YR	ASS
1S	14W	11	SW	YM	AZ	193733		Rea P #14	LCN/RGC	193720	1323	986	2	24	82	1984
1S	14W	14	NW	YM	AZ	193734		Rea P #15	LCN/RGC	193720	1323	988	2	24	82	1984
1S	14W	14	NW	YM	AZ	193735		Rea P #16	LCN/RGC	193720	1323	990	2	24	82	1984
1S	14W	10	SE	YM	AZ	193736		Rea P #17	LCN/RGC	193720	1323	992	2	24	82	1984
1S	14W	10	S2	YM	AZ	193737		Rea P #18	LCN/RGC	193720	1323	994	2	24	82	1984
1S	14W	10	SW	YM	AZ	193738		Rea P #19	LCN/RGC	193720	1323	996	2	24	82	1984
1S	14W	9	SE	YM	AZ	193739		Rea P #20	LCN/RGC	193720	1323	998	2	24	82	1984
1S	14W	9	SE	YM	AZ	193740		Rea P #21	LCN/RGC	193720	1324	1	2	24	82	1984
1S	14W	9	S2	YM	AZ	193741		Rea P #22	LCN/RGC	193720	1324	3	2	24	82	1984
1S	14W	8	SE	YM	AZ	159437		R.P.X.#1	LCN/RGC	159234	1268	315	2	13	82	1984
1S	14W	8	E2	YM	AZ	159438		R.P.X.#2	LCN/RGC	159234	1268	317	2	13	82	1984
1S	14W	8	SE	YM	AZ	159439		R.P.X.#3	LCN/RGC	159234	1268	319	2	13	82	1984
1S	14W	8	SE	YM	AZ	159440		R.P.X.#4	LCN/RGC	159234	1268	321	2	13	82	1984
1S	14W	8	SE	YM	AZ	159441		R.P.X.#5	LCN/RGC	159234	1268	323	2	13	82	1984
1S	14W	8	SE	YM	AZ	159442		R.P.X.#6	LCN/RGC	159234	1268	325	2	13	82	1984
1S	14W	8	SE	YM	AZ	159443		R.P.X.#7	LCN/RGC	159234	1268	327	2	13	82	1984
1S	14W	8	SE	YM	AZ	159444		R.P.X.#8	LCN/RGC	159234	1268	329	2	13	82	1984
1S	14W	8	N2	YM	AZ	159445		R.P.X.#9	LCN/RGC	159234	1268	331	2	13	82	1984
1S	14W	8	NE	YM	AZ	159446		RPX 10	LCN/RGC	159234	1268	333	2	13	82	1984
1S	14W	8	N2	YM	AZ	159447		R.P.X#11	LCN/RGC	159234	1268	335	2	13	82	1984
1S	14W	8	NE	YM	AZ	159448		RPX 12	LCN/RGC	159234	1268	337	2	13	82	1984
1S	14W	8	AL	YM	AZ	159449		R.P.X-13	LCN/RGC	159234	1268	339	2	14	82	1984
1S	14W	8	NW	YM	AZ	159450		R.P.X-14	LCN/RGC	159234	1268	341	2	14	82	1984
1S	14W	8	S2	YM	AZ	159451		R.P.X-15	LCN/RGC	159234	1268	343	2	14	82	1984
1S	14W	8	W2	YM	AZ	159452		R.P.X-16	LCN/RGC	159234	1268	345	2	14	82	1984
1S	14W	8	S2	YM	AZ	159453		R.P.X-17	LCN/RGC	159234	1268	347	2	14	82	1984
1S	14W	8	SW	YM	AZ	159454		R.P.X-18	LCN/RGC	159234	1268	349	2	14	82	1984
1S	14W	8	S2	YM	AZ	159455		R.P.X-19	LCN/RGC	159234	1268	351	2	14	82	1984
1S	14W	8	SW	YM	AZ	159456		R.P.X-20	LCN/RGC	159234	1268	353	2	14	82	1984
1S	14W	7	SE	YM	AZ	159457		R.P.X-21	LCN/RGC	159234	1268	355	2	14	82	1984
1S	14W	7	SE	YM	AZ	159458		R.P.X-22	LCN/RGC	159234	1268	357	2	14	82	1984
1S	14W	7	E2	YM	AZ	159459		R.P.X-23	LCN/RGC	159234	1268	359	2	15	82	1984
1S	14W	7	E2	YM	AZ	159460		R.P.X-24	LCN/RGC	159234	1268	361	2	15	82	1984
1S	14W	7	NE	YM	AZ	159461		RPX 25	LCN/RGC	159234	1268	363	2	15	82	1984
1S	14W	7	NE	YM	AZ	159462		R.P.X-26	LCN/RGC	159234	1268	365	2	15	82	1984
1S	14W	7	NE	YM	AZ	159463		R.P.X-27	LCN/RGC	159234	1268	367	2	15	82	1984
1S	14W	7	NE	YM	AZ	159464		R.P.X-28	LCN/RGC	159234	1268	369	2	15	82	1984
1S	14W	7	NE	YM	AZ	159465		R.P.X-29	LCN/RGC	159234	1268	371	2	15	82	1984
1S	14W	7	NE	YM	AZ	159466		R.P.X-30	LCN/RGC	159234	1268	373	2	15	82	1984
1S	14W	2	S2	YM	AZ	159395		S.H.#1	LCN/RGC	159234	1268	231	1	30	82	1984

RECEIVED
B.L.M. AZ STATE OFFICE

AUG 09 1984

7:45 A.M.
PHOENIX, ARIZONA

REA GOLD CORPORATION: U.S. MINERAL CLAIMS

TSP	RNG	SC	SD	CY	ST	BLM	SN	CLAIM NAME	OWNER(S)	LEADFL	BOOK	PAGE	MO	DY	YR	ASS
1S	14W	2	SE	YM	AZ	159396	SH 2 ✓		LCN/RGC	159234	1268	233	1	30	82	1984
1S	14W	2	AL	YM	AZ	159397	S.H.#3 ✓		LCN/RGC	159234	1268	235	1	30	82	1984
1S	14W	1	SW	YM	AZ	159398	SH 4 ✓		LCN/RGC	159234	1268	237	1	30	82	1984
1S	14W	2	E2	YM	AZ	159399	S.H.#5 ✓		LCN/RGC	159234	1268	239	1	30	82	1984
1S	14W	1	W2	YM	AZ	159400	SH 6 ✓		LCN/RGC	159234	1268	241	1	30	82	1984
1S	14W	2	NE	YM	AZ	159401	S.H.#7 ✓		LCN/RGC	159234	1268	243	1	30	82	1984
1S	14W	1	NW	YM	AZ	159402	SH 8 ✓		LCN/RGC	159234	1268	245	1	30	82	1984
1S	14W	2	NW	YM	AZ	159403	SH.#9 ✓		LCN/RGC	159234	1268	247	1	31	82	1984
1S	14W	2	N2	YM	AZ	159404	SH.#10 ✓		LCN/RGC	159234	1268	249	1	31	82	1984
1S	14W	2	NW	YM	AZ	159405	SH.#11 ✓		LCN/RGC	159234	1268	251	1	31	82	1984
1S	14W	2	N2	YM	AZ	159406	SH.#12 ✓		LCN/RGC	159234	1268	253	1	31	82	1984
1S	14W	2	NW	YM	AZ	159407	SH.#13 ✓		LCN/RGC	159234	1268	255	1	30	82	1984
1S	14W	2	N2	YM	AZ	159408	SH.#14 ✓		LCN/RGC	159234	1268	257	1	31	82	1984
1S	14W	2	SW	YM	AZ	159409	SH.#15 ✓		LCN/RGC	159234	1268	259	1	30	82	1984
1S	14W	2	E2	YM	AZ	159410	SH.#16 ✓		LCN/RGC	159234	1268	261	1	31	82	1984
1S	14W	2	NW	YM	AZ	159411	SH.#17 ✓		LCN/RGC	159234	1268	263	1	30	82	1984
1S	14W	2	N2	YM	AZ	159412	SH.#18 ✓		LCN/RGC	159234	1268	265	1	30	82	1984
1S	14W	2	W2	YM	AZ	159413	SH.#19 ✓		LCN/RGC	159234	1268	267	1	30	82	1984
1S	14W	2	N2	YM	AZ	159414	SH.#20 ✓		LCN/RGC	159234	1268	269	1	30	82	1984
1S	14W	2	SW	YM	AZ	159415	SH.21 ✓		LCN/RGC	159234	1268	271	1	30	82	1984
1S	14W	2	SW	YM	AZ	159416	SH.#22 ✓		LCN/RGC	159234	1268	273	1	30	82	1984
1S	14W	1	SW	YM	AZ	159417	S.H.#37 ✓		LCN/RGC	159234	1268	275	1	31	82	1984
1S	14W	1	S2	YM	AZ	159418	SH 38 ✓		LCN/RGC	159234	1268	277	1	31	82	1984
1S	14W	1	SW	YM	AZ	159419	S.H.#39 ✓		LCN/RGC	159234	1268	279	1	31	82	1984
1S	14W	1	S2	YM	AZ	159420	SH 40 ✓		LCN/RGC	159234	1268	281	1	31	82	1984
1S	14W	1	SW	YM	AZ	159421	S.H.#41 ✓		LCN/RGC	159234	1268	283	1	31	82	1984
1S	14W	12	N2	YM	AZ	159422	SH 42 ✓		LCN/RGC	159234	1268	285	1	31	82	1984
1S	14W	1	SW	YM	AZ	159423	SH 43 ✓		LCN/RGC	159234	1268	287	2	15	82	1984
1S	14W	1	S2	YM	AZ	159424	SH 44 ✓		LCN/RGC	159234	1268	289	2	15	82	1984
1S	14W	1	AL	YM	AZ	159425	SH 45 ✓		LCN/RGC	159234	1268	291	2	15	82	1984
1S	14W	1	E2	YM	AZ	159426	SH 46 ✓		LCN/RGC	159234	1268	293	2	15	82	1984
1S	14W	1	N2	YM	AZ	159427	SH 47 ✓		LCN/RGC	159234	1268	295	2	15	82	1984
1S	14W	1	E2	YM	AZ	159428	SH 48 ✓		LCN/RGC	159234	1268	297	2	15	82	1984
1S	14W	1	N2	YM	AZ	159429	SH 49 ✓		LCN/RGC	159234	1268	299	2	15	82	1984
1S	14W	1	NE	YM	AZ	159430	SH 50 ✓		LCN/RGC	159234	1268	301	2	15	82	1984
1S	14W	1	N2	YM	AZ	159431	SH 51 ✓		LCN/RGC	159234	1268	303	2	15	82	1984
1S	14W	1	NE	YM	AZ	159432	SH 52 ✓		LCN/RGC	159234	1268	305	2	15	82	1984
1S	13W	6	NW	YM	AZ	163003	R.A.#1 ✓		LCN/RGC	162982	1274	677	2	27	82	1984
1S	13W	6	NW	YM	AZ	163004	R.A.#2 ✓		LCN/RGC	162982	1274	679	2	27	82	1984
1S	13W	6	NW	YM	AZ	163005	R.A.#3 ✓		LCN/RGC	162982	1274	681	2	27	82	1984

RECEIVED
B.L.M. AZ STATE OFFICE

AUG 09 1984

7:45 A.M.
PHOENIX, ARIZONA

REA GOLD CORPORATION: U.S. MINERAL CLAIMS

TSP	RNG	SC	SD	CY	ST	BLM	SN	CLAIM NAME	OWNER(S)	LEADFL	BOOK	PAGE	MO	DY	YR	ASST
1S	13W	6	NW	YM	AZ	163006	R.A.#4	✓	LCN/RGC	162982	1274	683	2	27	82	1984
1S	13W	6	NW	YM	AZ	163007	R.A.#5	✓	LCN/RGC	162982	1274	685	2	27	82	1984
1S	13W	6	NW	YM	AZ	163008	R.A.#6	✓	LCN/RGC	162982	1274	687	2	27	82	1984
1S	13W	6	NW	YM	AZ	163009	R.A.#7	✓	LCN/RGC	162982	1274	689	2	27	82	1984
1S	13W	6	W2	YM	AZ	163010	R.A.#8	✓	LCN/RGC	162982	1274	691	2	27	82	1984
1S	14W	1	E2	YM	AZ	163011	R.A.#9	✓	LCN/RGC	162982	1274	693	2	27	82	1984
1S	13W	6	W2	YM	AZ	163012	R.A.#10	✓	LCN/RGC	162982	1274	695	2	27	82	1984
1S	14W	1	E2	YM	AZ	163013	R.A.#11	✓	LCN/RGC	162982	1274	697	2	27	82	1984
1S	13W	6	SW	YM	AZ	163014	R.A.#12	✓	LCN/RGC	162982	1274	699	2	27	82	1984
1S	14W	1	SE	YM	AZ	163015	R.A.#13	✓	LCN/RGC	162982	1274	701	2	27	82	1984
1S	13W	6	SW	YM	AZ	163016	R.A.#14	✓	LCN/RGC	162982	1274	703	2	27	82	1984
1S	14W	1	SE	YM	AZ	163017	R.A.#15	✓	LCN/RGC	162982	1274	705	2	27	82	1984
1S	13W	6	SW	YM	AZ	163018	R.A.#16	✓	LCN/RGC	162982	1274	707	2	27	82	1984
1S	13W	6	N2	YM	AZ	163025	R.A.#17	✓	LCN/RGC	162982	1274	709	3	3	82	1984
1S	13W	6	NE	YM	AZ	163026	R.A.#18	✓	LCN/RGC	162982	1274	711	3	3	82	1984
1S	13W	6	N2	YM	AZ	163027	R.A.#19	✓	LCN/RGC	162982	1274	713	3	3	82	1984
1S	13W	6	NE	YM	AZ	163028	R.A.#20	✓	LCN/RGC	162982	1274	715	3	3	82	1984
1S	13W	6	N2	YM	AZ	163029	R.A.#21	✓	LCN/RGC	162982	1274	717	3	3	82	1984
1S	13W	6	E2	YM	AZ	163030	R.A.#22	✓	LCN/RGC	162982	1274	719	3	3	82	1984
1S	13W	6	AL	YM	AZ	163031	R.A.#23	✓	LCN/RGC	162982	1274	721	3	3	82	1984
1S	13W	6	SE	YM	AZ	163032	R.A.#24	✓	LCN/RGC	162982	1274	723	3	3	82	1984
1S	13W	6	SW	YM	AZ	163033	R.A.#25	✓	LCN/RGC	162982	1274	725	3	3	82	1984
1S	13W	6	SE	YM	AZ	163034	R.A.#26	✓	LCN/RGC	162982	1274	727	3	3	82	1984
1S	13W	6	SW	YM	AZ	163035	R.A.#27	✓	LCN/RGC	162982	1274	729	3	3	82	1984
1S	13W	6	S2	YM	AZ	163036	R.A.#28	✓	LCN/RGC	162982	1274	731	3	3	82	1984
1S	13W	6	SW	YM	AZ	163037	R.A.#29	✓	LCN/RGC	162982	1274	733	3	3	82	1984
1S	13W	6	S2	YM	AZ	163038	R.A.#30	✓	LCN/RGC	162982	1274	735	3	3	82	1984
1S	13W	6	SW	YM	AZ	163039	R.A.#31	✓	LCN/RGC	162982	1274	737	3	3	82	1984
1S	13W	6	SW	YM	AZ	163040	R.A.#32	✓	LCN/RGC	162982	1274	739	3	3	82	1984

RECEIVED
B.L.M. AZ STATE OFFICE

AUG 09 1984

7:45 A.M.
PHOENIX, ARIZONA

49788
99660
159234

STATE OF Ariz. } I hereby certify that the within instrument was filed and recorded
County of Yuma } ss. July 1, 1983 at 1:50 P.M.
In Docket No. 1340 Page 265-273 at the request of
Lloyd Hodgson

Fee No.: 162782
163003

12038

When recorded mail to:
PO Box 206
Salome, Az 85348

Witness my hand and official seal.
GLENYS E. SCHMITT
County Recorder
By Patricia Moreno
Deputy Recorder

MIROFILMED

Fee: \$ 9.00
1.00

INDEXED

AFFIDAVIT OF PERFORMANCE OF ANNUAL WORK

State of Arizona }
County of Yuma } ss

1. Tim A. Becker
Name
1355 Meadow Glen Way
Address
Concord, Calif. 94521
City State Zip

RECEIVED OFFICE
BLM. AZ STATE
JUL 28 12 50 PM '83
PHOENIX, ARIZONA

being duly sworn according to law deposes and says that they are a citizen of the United States more than eighteen years of age and that all of the facts set forth in this affidavit are true and correct according to the best of their knowledge, information and belief.

- That they are personally acquainted with the mining claim named See Attached list of claims with info. situate in the Sheep Tank Mining District, Yuma County, Arizona, the location of which is recorded in the office of the County Recorder of that County in Book See Attached, Page list. Notice of location is posted in Section See, Township Attached, Range List, G&SRB&M.
- That between the dates of February 1, 1983 and June 20, 1983 at least Thirty-five thousand (\$35,000.00) dollars worth of work and improvements were done and performed upon this claim not including location work.
- The work and improvements were made by and at the expense of Rea Gold Corp. Anna Morgan and Melvin Morgan for George W. Morgan and F. Marshall Smith, owners of the mine for the purpose of complying with the laws of the United States pertaining to assessments or annual work.
- Leroy Kay Drilling Co. Inc. and Geotronics Surveys Ltd., Tim Becker, and Lloyd G. Hodgson were the names of the persons employed by the owner who labored to do the work and improvements.
- The work and improvements done were Diamond Core Drilling
Induced Polarization Survey
Grid and Claim Survey
Geological mapping
Road and drill site construction

Dated 6/24/83 Tim A. Becker
Signature

Subscribed to and sworn before me, a Notary Public, this 24 day of July, 1983, by Tim A. Becker

My Commission Expires Dec. 20, 1983
My Commission expires _____
Notary Public

STATE OF Arizona } ss.

County of La Paz

In Docket No. N/A

I hereby certify that the within instrument was recorded

Fee No.:

When recorded mail to:

J.N. MARIN
P.O. BOX 259
LEWISTON, CA. 96052

Witness my hand and official seal.

Lois K. Masse

By N/A

Recorder
Deputy Recorder

Fee: \$

RECEIVED OFFICE
BLM. STATE OFFICE
PHOENIX, ARIZONA
JUL 26 12 50 PM '83

AFFIDAVIT OF PERFORMANCE OF ANNUAL WORK

State of ARIZONA } ss.

County of YUMA

1. JAMES N. MARIN Name

P.O. BOX 259 Address

LEWISTON, CA 96052 City State Zip

being duly sworn according to law deposes and says that they are a citizen of the United States more than eighteen years of age and that all of the facts set forth in this affidavit are true and correct according to the best of their knowledge, information and belief.

2. That they are personally acquainted with the mining claim named See ATTACHED LIST OF CLAIMS WITH INFO... situate in the SHEEPTANKS Mining District,

YUMA County, Arizona, the location of which is recorded in the office of the County Recorder of that County in Book See ATTACHED Page LIST. Notice of location is posted in Section See, Township ATTACHED, Range LIST, G&SRB&M.

3. That between the dates of FEBRUARY 1ST, 1983 and JUNE 20TH, 1983 at least THIRTY FIVE THOUSAND (\$ 35,000.⁰⁰) dollars worth of work and improvements were done and performed upon this claim not including location work.

4. The work and improvements were made by and at the expense of REA GOLD CORP. FOR F. MARSHALL SMITH, owners of the mine for the purpose of complying with the laws of the United States pertaining to assessments or annual work.

5. LEROY KAY DRILLING CO. INC. AND MARK GEOTRONICS, SURVEYS Ltd. AND JAMES N. MARIN AND LLOYD G. HODGSON were the names of the persons employed by the owner who labored to do the work and improvements.

6. The work and improvements done were DIAMOND CORE DRILLING,
INDUCED POLARIZATION SURVEY
GRID AND CLAIM SURVEY
GEOLOGICAL MAPPING
ROAD AND DRILL SITE CONSTRUCTION

Dated 7-27-83

J.N. Marin
signature

Subscribed to and sworn before me, a Notary Public, this 27 day of JULY 1983, by JAMES N. MARIN

My Commission expires 1-12-85

Louise St. Brock
Notary Public

F. Marshall Smith
604 Lander St.
Reno, Nevada

RECEIVED
 BLM, AZ STATE OFFICE
 PHOENIX, ARIZONA
 JUL 28 12 50 PM '83

Docket # 1267

<u>Claim Name</u>	<u>Page</u>	<u>BLM Serial #</u>	<u>Township</u>	<u>Range</u>	<u>Section</u>
DFM #1	1754	159234	1S	14W	4NE
DFM #2	1754	159235	1S	14W	4NE, 3NW
DFM #3	1754	159236	1S	14W	4E2
DFM #4	1755	159237	1S	14W	4NE
DFM #5	1755	159238	1S	14W	1NE
DFM #6	1755	159239	1S	14W	4E2, 3W2
DFM #7	1755	159240	1S	14W	4SE
DFM #8	1755	159241	1S	14W	4SE, 3SW
DFM #9	1755	159242	1S	14W	4SE
DFM #10	1754	159243	1S	14W	4SE, 3SW, 9NE, 10
DFM #11	1754	159244	1S	14W	3W2
DFM #12	1754	159245	1S	14W	3ALL
DFM #13	1754	159246	1S	14W	3W2
DFM #14	1754	159247	1S	14W	3S2
DFM #15	1754	159248	1S	14W	3SW
DFM #16	1754	159249	1S	14W	3S2
DFM #17	1754	159250	1S	14W	3NW
DFM #18	1754	159251	1S	14W	3S2, 10NE
DFM #19	1754	159252	1S	14W	3SW, 10NW
DFM #20	1754	159253	1S	14W	3S2, 10N2
DFM #21	1754	159254	1S	14W	3SW, 10NW, 9NE
DFM #22	1754	159255	1S	14W	10N2
DFM #23	1754	159256	1S	14W	10NE, 9NW
DFM #24	1754	159257	1S	14W	10NW
DFM #25	1754	159258	1S	14W	10NW, 9NE
DFM #26	1754	159259	1S	14W	10NW
DFM #27	1754	159260	1S	14W	10NW, 9NE
DFM #28	1754	159261	1S	14W	10W2
DFM #29	1754	159262	1S	14W	10W2, 9E2
DFM #30	1754	159263	1S	14W	10W2
DFM #35	1754	159264	1S	14W	10NE, 3SE
DFM #37	1754	159265	1S	14W	10NE, 3SE
DFM #39	1754	159266	1S	14W	10NE
DFM #41	1755	159267	1S	14W	10NE
DFM #42	1755	159268	1S	14W	10NE
DFM #43	1755	159269	1S	14W	10NE
DFM #44	1755	159270	1S	14W	10NE
DFM #45	1755	159271	1S	14W	10E2
DFM #46	1755	159272	1S	14W	10E2

<u>Claim Name</u>	<u>Page</u>	<u>BLM Serial #</u>	<u>Township</u>	<u>Range</u>	<u>Section</u>
DFM #47	1755	159273	1S	14W	10ALL
DFM #48	1755	159274	1S	14W	10SE
DFM #49	1755	159275	1S	14W	10SE
DFM #50	1755	159276	1S	14W	10SE
DFM #51	1755	159277	1S	14W	10S2
DFM #52	1755	159278	1S	14W	10SE
DFM #53	1755	159279	1S	14W	10SW
DFM #54	1755	159280	1S	14W	10SW
RP #1	325	02939	1N, 1S	14W	5NE, 32SE
RP #2	327	02940	1S	14W	5NE
RP #3	329	02941	1S	14W	5NE
RP #4	331	02942	1S	14W	4W, 5E
RP #5	333	02943	1S	14W	4NE
RP #6	335	02944	1S	14W	4NE, 5NE *
RP #7	337	02945	1S	14W	5N½
RP #8	339	02946	1S	14W	5E
RP #9	341	02947	1S	14W	5S½
RP #10	343	02948	1S	14W	5SE
RP #11	345	02949	1S	14W	5SW
RP #12	347	02950	1S	14W	5SE
RP #13	349	02951	1S	14W	4NW
RP #14	351	02952	1S	14W	4NW
RP #15	353	02953	1S	14W	4NW
RP #16	355	02954	1S	14W	4N½
RP #17	357	02955	1S	14W	4W
RP #18	359	02956	1S	14W	4ALL
RP #19	361	02957	1S	14W	4SW, 5S½
RP #20	363	02958	1S	14W	4S½
RP #21	365	02959	1S	14W	4SW, 5SE
RP #22	367	02960	1S	14W	4SW
RP #23	369	02961	1S	14W	4SW, 5SE
RP #24	371	02962	1S	14W	4SW
RP #24B	373	02963	1S	14W	4SW
RP #25	375	02964	1S	14W	4SW, 9NW
RP #26	377	02965	1S	14W	4SE, 5SW, 8NE, 9
RP #27	379	02966	1S	14W	4SW, 9NW
RP #28	381	02967	1S	14W	8NE, 9NW
RP #29	383	02968	1S	14W	9NW
RP #30	385	02969	1S	14W	8NE, 9NW
RP #31	387	02970	1S	14W	9NW
RP #32	389	02971	1S	14W	8E, 9W
RP #33	391	02972	1S	14W	8NE, 9NW
RP #34	393	02973	1S	14W	4S, 9NNE
RP #35	395	02974	1S	14W	4SE, 9NE
RP #36	397	02975	1S	14W	4S, 9N
RP #37	399	02976	1S	14W	9NE
RP #38	401	02977	1S	14W	9NNE
RP #39	403	02978	1S	14W	9NE

159280

159281
159303

159304
159332

BLM RECEIVED OFFICE
MAY 11 1979
PM 1:03

F. Marshall Smith 604 Lander St. Reno, Nv.

Claim Name	Page	BLM Serial #	Township	Range	Section
RP #40	405	02979	1S	14W	9N½
RP #41	407	02980	1S	14W	9N½
RP #42	409	02981	1S	14W	9ALL
RP #43	411	02982	1S	14W	9E
RP #44	413	02983	1S	14W	9ALL
RP #45	415	02984	1S	14W	9SE
RP #46	417	02985	1S	14W	5S½
RP #47	419	02986	1S	14W	5SE
RP #48	421	02987	1S	14W	4SW, 5SE
RP #49	423	02988	1S	14W	5SE, 8NE
RP #50	425	02989	1S	14W	5SSW, 8N
RP #51	427	02990	1S	14W	5S, 8NE

Docket # 1268

BVO #1	107	03390	1S	14W	3NW; 4NE
BVO #2	111	03392	1S	14W	4NE
BVO #3	109	03391	1S	14W	4N
BVO #5	113	03393	1S	14W	4NE
BVO #6	115	03394	1S, 1N	14W	4N, 33S
BVO #7	117	03395	1S, 1N	14W	4NW, 33SW
BVO #10	119	03396	1N	14W	33S
BVO #11	121	03397	1N	14W	33SW
BVO #12	123	03398	1N	14W	32SE, 33SW
BVO #13	125	03399	1N	14W	32SE, 33SW
BVO #14	127	03400	1N	14W	33SW
BVO #15	129	03401	1N	14W	33S
BVO #20	131	03402	1N	14W	32S½SE
BVO #21	133	03403	1N	14W	32SSE
BVO #22	135	03404	1N	14W	32SE
BVO #23	137	03405	1N, 1S	14W	5N, 32S
BVO #24	1117	162997	1N, 1S	14W	4NW, 32Se, 5NE
BVO #25	1117	162998	1S	14W	4NW
BVO #26	1117	162999	1N	14W	32SE, 33SW
BVO #27	1117	163000	1N	14W	32SE
HM #1	143	03408	1N	14W	27SW, 28SE, 33NE & 34NW
HM #2	145	03409	1N	14W	28SSE
HM #3	147	03410	1N	14W	28SW
HM #4	149	03411	1N	14W	28SW, 29SE
HM #5	151	03412	1N	14W	28S½
HM #6	153	03413	1N	14W	28W
HM #7	155	03414	1N	14W	28ALL
HM #8	157	03415	1N	14W	28NNW
HM #9	159	03416	1N	14W	28N
HM #10	161	03417	1N	14W	28NW
HM #11	163	03418	1N	14W	28NW, 29NE
HM #12	165	03419	1N	14W	29NE

RECEIVED OFFICE
B.L.M. AZ STATE OFFICE
JUL 28 12 51 PM '83
PHOENIX, ARIZONA

159333
159350

159351
159394

RECEIVED
B.L.M. STATE OFFICE

JUL 28 12 51 PM '83

PHOENIX, ARIZONA

<u>Claim Name</u>	<u>Page</u>	<u>BLM Serial #</u>	<u>Township</u>	<u>Range</u>	<u>Section</u>
HM #13	167	03420	1N	14W	28NW, 29NE
HM #14	169	03431	1N	14W	29NE
HM #15	171	03422	1N	14W	28NNW, 29NNE
HM #16	173	03423	1N	14W	29N½
HM #19	175	03424	1N	14W	27SW, 28SE
HM #20	177	03425	1N	14W	28SE
HM #21	179	03426	1N	14W	27SW, 28SE
HM #22	181	03427	1N	14W	28SE
HM #23	183	03428	1N	14W	27S
HM #24	185	03429	1N	14W	27SW
HM #25	187	03430	1N	14W	27SSW
HM #26	189	03431	1N	14W	27SW
HM #27	191	03432	1N	14W	27S, 34N
HM #28	193	03433	1N	14W	27SW, 34NW
HM #29	195	03434	1N	14W	34N
HM #30	197	03435	1N	14W	27SW, 34NW
HM #31	199	03436	1N	14W	34NNE
HM #32	201	03437	1N	14W	33NE, 34NW
HM #33	203	03438	1N	14W	34N½
HM #34	205	03439	1N	14W	33NE, 34NW
HM #35	207	03440	1N	14W	34ALL
HM #36	209	03441	1N	14W	33NNE, 34NNW
HM #37	211	03442	1N	14W	34S½
HM #38	213	03443	1N	14W	33E, 34W
HM #39	215	03444	1N	14W	34SSW
HM #40	217	03445	1N	14W	33SSE, 34SSW
HM #41	219	03446	1N	14W	27SW, 28SSE
HM #42	221	03447	1N	14W	28SSE
HM #43	223	03448	1N	14W	27W, 28E
HM #44	225	03449	1N	14W	28NE
HM #45	227	03450	1N	14W	27NW, 28NE
HM #46	229	03451	1N	14W	28NE
SH #1	231	03452	1S	14W	2SE
SH #2	233	03453	1S	14W	1SW, 2SE
SH #3	235	03454	1S	14W	2SE
SH #4	237	03455	1S	14W	1SW, 2SE
SH #5	239	03456	1S	14W	2S½
SH #6	241	03457	1S	14W	1W, 2E
SH #7	243	03458	1S	14W	2NNE
SH #8	245	03459	1S	14W	1W, 2E
SH #9	247	03460	1S, 1N	14W	2NW, 35SW
SH #10	249	03461	1S, 1N	14W	2N, 35SW
SH #11	251	03462	1S	14W	2NW
SH #12	253	03463	1S	14W	2N
SH #13	255	03464	1S	14W	2NW
SH #14	257	03465	1S	14W	2N½
SH #15	259	03466	1S	14W	2W
SH #16	261	03467	1S	14W	2ALL
SH #17	263	03468	1S	14W	2W½
SH #18	265	03468	1S	14W	2S½

159395-
159432

F. Marshall Smith 604 Lander St. Reno, Nv.

<u>Claim Name</u>	<u>Page</u>	<u>BLM Serial #</u>	<u>Township</u>	<u>Range</u>	<u>Section</u>
SH #19	267	03470	1S	14W	2SW, 3E
SH #20	269	03471	1S	14W	2SSW
SH #21	271	03472	1S	14W	2SW, 3SE
SH #22	273	03473	1S	14W	2SW
SH #37	275	03474	1S	14W	1SW
SH #38	277	03475	1S	14W	1S
SH #39	279	03476	1S	14W	1SW
SH #40	281	03477	1S	14W	1S, 12N
SH #41	283	03478	1S	14W	1SW, 12NW
SH #42	285	03479	1S	14W	1SW, 12N
SH #43	287	03480	1S	14W	1SW
SH #44	289	03481	1S	14W	1S
SH #45	291	03482	1S	14W	1W
SH #46	293	03483	1S	14W	1S½
SH #47	295	03484	1S	14W	1NW
SH #48	297	03485	1S	14W	ALL
SH #49	299	03486	1S	14W	1NW
SH #50	301	03487	1S	14W	NNE
SH #51	303	03488	1S	14W	1NW
SH #52	305	03489	1S	14W	1NE
FRAC #1	2108	159433	1N	14W	34S
FRAC #2	2108	159434	1N	14W	34S
FRAC #3	2108	159435	1N	14W	34S½
FRAC #4	2108	159436	1N	14W	34ALL
RPX #1	315	03494	1S	14W	8E, 9W
RPX #2	317	03495	1S	14W	8E
RPX #3	319	03496	1S	14W	8SE, 9SW
RPX #4	321	03497	1S	14W	8SSE
RPX #5	323	03498	1S	14W	8SE, 9SW
RPX #6	325	03499	1S	14W	8SE
RPX #7	327	03500	1S	14W	8SE, 9SW, 16NW
RPX #8	329	03501	1S	14W	8SE
RPX #9	331	03502	1S	14W	8NE
RPX #10	333	03503	1S	14W	5SW, 8NNW
RPX #11	335	03504	1S	14W	8NE
RPX #12	337	03505	1S	14W	8NW
RPX #13	339	03506	1S	14W	8N
RPX #14	341	03507	1S	14W	8NNW
RPX #15	343	03508	1S	14W	8S½
RPX #16	345	03509	1S	14W	8W
RPX #17	347	03510	1S	14W	8SSE
RPX #18	349	03511	1S	14W	8SSW
RPX #19	351	03512	1S	14W	8S
RPX #20	353	03513	1S	14W	8SW
RPX #21	355	03514	1S	14W	7NNE
RPX #22	357	03515	1S	14W	7E, 8SSW
RPX #23	359	03516	1S	14W	7NNE
RPX #24	361	03517	1S	14W	7E, 8W

RECEIVED
B.L.M. AZ STATE OFFICE

JUL 28 12 51 PM '83

PHOENIX, ARIZONA

159437
159466

F. Marshall Smith 604 Lander St. Reno, Nv

RECEIVED
B.L.M. AZ STATE OFFICE

JUL 28 12 51 PM '83

Claim Name	Page	BLM Serial #	Township	Range	Section
RPX #25	363	03518	1S	14W	7NE
RPX #26	365	03519	1S	14W	7NNE, 8W
RPX #27	367	03520	1S	14W	7NE
RPX #28	369	03521	1S	14W	7NE, 8NW
RPX #29	371	03522	1S	14W	6SSE, 7NE
RPX #30	373	03523	1S	14W	7NE, 8NW
BM #1	375	03524	1N	14W	32ALL
BM #2	377	03525	1N	14W	32SW
BM #3	379	03526	1N	14W	32SW
BM #4	381	03527	1N	14N	32SW
BM #5	383	03528	1N, 1S	14W	5N, 32SW
BM #6	385	03529	1N	14W	32N $\frac{1}{2}$
BM #7	387	03530	1N	14W	32E
BM #8	389	03531	1N	14W	31NE, 32NW
BM #9	391	03532	1N	14W	31NE, 32NW
BVO #28	393	03533	1N	14W	35NNW
BVO #29	395	03534	1N	14W	34NNE
BVO #30	397	03535	1N	14W	34N $\frac{1}{2}$
BVO #31	399	03536	1N	14W	34E
BVO #32	401	03537	1N	14W	34E
BVO #33	403	03538	1N	14W	34E
BVO #34	405	03538 $\frac{1}{2}$	1N	14W	34S $\frac{1}{2}$
BVO #35	407	03539	1N	14W	34SE
BVO #36	409	03540	1N	14W	34SE
BVO #37	411	03541	1N	14W	34SE
BVO #38	413	03542	1N	14W	34SE
BVO #39	415	03543	1N	14W	34SE
BVO #40	417	03544	1N	14W	34S
BVO #42	419	03545	1N	14W	35W
BVO #44	421	03546	1N	14W	35SSW
BVO #46	423	03547	1N	14W	35SSW
BVO #48	425	03548	1N	14W	35SW
BVO #50	427	03549	1N	14W	35SW
BM #10	973	162982	1N	14W	31NE, 32NW
BM #11	973	162983	1N	14W	32NW
BM #12	973	162984	1N	14W	32NW, 29SW, 30SE & 31NE
BM #13	973	162985	1N	14W	32NW
BM #14	973	162986	1N	14W	32NW
BM #15	973	162987	1N	14W	32NE
BM #16	973	162988	1N	14W	32N2
BM #17	973	162989	1N	14W	32NE
BM #18	973	162990	1N	14W	29SW, 30SE
BM #19	973	162991	1N	14W	29S2, 32N2
BM #20	973	162992	1N	14W	29SW, 30SE
BM #21	973	162993	1N	14W	29SW
BM #23	973	162994	1N	14W	30SE, 31Ne
BM #24	973	162995	1N	14W	30NE
BM #25	973	162996	1N	14W	30SE

159467-
159475
159496-
159493

Docket #1274

<u>Claim Name</u>	<u>Page</u>	<u>BLM Serial #</u>	<u>Township</u>	<u>Range</u>	<u>Section</u>
RA #1	677	06771	1S, 1N	14W	1NE, 6NW, 36SE
RA #2	679	06772	1S	13W	6NW
RA #3	681	06773	1S	14W	1NE, 6NW
RA #4	683	06774	1S	13W	6NW
RA #5	685	06775	1S	14W	1NE, 6NW
RA #6	687	06776	1S	13W	6NW
RA #7	689	06777	1S	14W	1E, 6NW
RA #8	691	06778	1S	13W, 14W	1E, 6W
RA #9	693	06779	1S	14W	1E
RA #10	695	06780	1S	13W, 14W	1E, 6W
RA #11	697	06781	1S	14W	1SSE
RA #12	699	06782	1S	13W, 14W	1SE, 6SW
RA #13	701	06783	1S	14W	1SE
RA #14	703	06784	1S	13W, 14W	1SE, 6SW
RA #15	705	06785	1S	14W	1SE
RA #16	707	06786	1S	13W, 14W	1SE, 6SW, 7NW
DFM #31	665	06765	1S	14W	3SE
DFM #33	667	06766	1S	14W	3SE
CP #1	669	06767	1N	14W	15SW, 22NW
CP #2	671	06768	1N	14W	15S, 22N
CP #3	673	06769	1N	14W	15S
CP #4	675	06770	1N	14W	15SSE, 22N
RA #17	709	06787	1S	13W	6N
RA #18	711	06788	1S	13W	6NE
RA #19	713	06789	1S	13W	6N½
RA #20	715	06790	1S	13W	6NE
RA #21	717	06791	1S	13W	6N½
RA #22	719	06792	1S	13W	6E
RA #23	721	06793	1S	13W	6S½
RA #24	723	06794	1S	13W	6SE
RA #25	725	06795	1S	13W	6SSW
RA #26	727	06796	1S	13W	6SE
RA #27	729	06797	1S	13W	6SW
RA #28	731	06798	1S	13W	6SE
RA #29	733	06799	1S	13W	6SW
RA #30	735	06800	1S	13W	6SE, 7N
RA #31	737	06801	1S	13W	6SW, 7NNW
RA #32	739	06802	1S	13W	7N

RECEIVED
B.L.M. STATE OFFICE

163003
163018

Amc 163019
163020

Amc 163021
163024

Amc 163025
163040

Claim Name	Docket	Page	BLM Serial No.	Township	Range	Section
Oakland	(604) 1108	(411) 148	AMC-49791 ✓	TIS	R14W	S10
Oakland	1143	538 539	AMC-99660 ✓	TIS	R14W	S10
Oakland	1143	540 541	AMC-99661 ✓	TIS	R14W	S10
Big Deal-Ammended	1270	315	AMC-49792 ✓	TIS	R14W	S10, S11
Verdstone No. 1	1108	150	AMC-49790 ✓	TIS	R14W	S3
Verdstone No. 2	1143	542 543	AMC-99662 ✓	TIS	R14W	S3, S10
Verdstone No. 3	1143	544 545	AMC-99663 ✓	TIS	R14W	S3
Verdstone No. 4	1143	546 547	AMC-99664 ✓	TIS	R14W	S10
Verdstone No. 5	1143	548 549	AMC-99665 ✓	TIS	R14W	S3, S10
Bronco	1108	144	AMC-49788 ✓	TIS	R14W	S3
Bronco III	1108	146	AMC-49789 ✓	TIS	R14W	S3

Melvin Morgan, Anna Morgan, and George Morgan
 1210 N. 35th St.
 Phoenix, Arizona 85008

RECEIVED
 B.L.M. AZ STATE OFFICE
 JUL 28 12 51 PM '83
 PHOENIX, ARIZONA

DKT 1340 PAGE 273


CLAIM NAME	Co. PAGE	B.L.M. Serial	TOWNSHIP	RANGE	SECTION	DRY
SH-9	247	03460	15+1N	14W	2NW-35SW	1268
SH-20	249	03461	15+1N	14W	2N-35SW	" "
BVO-28	399	03533	1N	14W	35NNW	" "
BVO-29	395	03534	1N	14W	34 NNE	
BVO-30	397	03535	1N	14W	34 N ¹ / ₂	
BVO-31	399	03536	1N	14W	34 E	
BVO-32	401	03537	1N	14W	34 E	
BVO-33	403	03538	1N	14W	34 E	
BVO-34	405	03538 ¹ / ₂	1N	14W	34 S ¹ / ₂	
BVO-35	407	03539	1N	14W	34 SE	1268
BVO-36	409	03540	1N	14W	34 SE	
BVO-37	411	03541	1N	14W	34 SE	
BVO-38	413	03542	1N	14W	34 SE	
BVO-39	415	03543	1N	14W	34 SE	
BVO-40	417	03544	1N	14W	34 S	
BVO-42	419	03545	1N	14W	35 W	
BVO-44	421	03546	1N	14W	35 SSW	
BVO-46	423	03547	1N	14W	35 SSW	
BVO-48	425	03548	1N	14W	35 SW	
BVO-50	427	03549	1N	14W	35 SW	1268

E. J. RYAN & SONS
 LAND SURVEYORS
 PHOENIX, ARIZONA

83-003575

JUL 26 4 40 PM '83

RECEIVED
 B.L.M. AZ STATE OFFICE
 JUL 28 12 50 PM '83
 PHOENIX, ARIZONA



CLAIM NAME	Co. PAGE	BLM Serial No.	TOWNSHIP	RANGE	SECTION	EXT
F. MARSHALL SMITH, LANDER ST, PHOENIX, ARIZONA	143	03408	1N	14W	27 SW, 28 SE, 33 NE	1268
	145	03409	1N	14W	28 SSE	
	147	03410	1N	14W	28 SW	
	149	03411	1N	14W	28 SW, 29 SE	
	151	03412	1N	14W	28 S $\frac{1}{2}$	
	153	03413	1N	14W	28 W	
	155	03414	1N	14W	28 ALL	
	157	03415	1N	14 W	28 NNW	
	159	03416	1N	14W	28 N	
	161	03417	1N	14W	28 NW	
	163	03418	1N	14W	28 NW, 29 NE	
	165	03419	1N	14W	29 NE	
	167	03420	1N	14W	28 NW, 29 NE	
	169	03421	1N	14W	29 NE	
	171	03422	1N	14W	28 NNW, 29 NNE	1268
	173	03423	1N	14W	29 N $\frac{1}{2}$	
	175	03424	1N	14W	27 SW, 28 SE	
	177	03425	1N	14W	28 SE	
	179	03426	1N	14W	27 SW, 28 SE	
	181	03427	1N	14W	28 SE	
	183	03428	1N	14W	27 S	
	185	03429	1N	14W	27 SW	
	187	03430	1N	14W	27 SW	
	189	03431	1N	14W	27 SW	
	191	03432	1N	14W	27 S, 34 NW	
	193	03433	1N	14W	27 SW, 34 NW	
	195	03434	1N	14W	34 N	
	197	03435	1N	14W	34 NW, 27 SW	
	199	03436	1N	14W	34 NNE	
	201	03437	1N	14W	33 NNE, 34 NW	
	203	03438	1N	14W	34 N $\frac{1}{2}$	1268

Jul 26 4 40 PM '83
83-003575


RECEIVED
B.L.M. AZ STATE OFFICE
JUL 28 12 50 PM '83
PHOENIX, ARIZONA



	CLAIM NAME	Co. PAGE	BLM SERIAL No.	TOWNSHIP	RANGE	SECTION	DKT	<u>3</u>
F.	HM-34	205	03439	1N	14W	33NE, 34NW	1268	
M	HM-35	207	03440	1N	14W	34 ALL		
A	HM-36	209	03441	1N	14W	33NNE, 34NNW		
R	HM-37	211	03442	1N	14W	34S $\frac{1}{2}$		
S	HM-38	213	03443	1N	14W	33E, 34W		
H	HM-39	215	03444	1N	14W	34SSW		
A	HM-40	217	03445	1N	14W	33SE, 34SSW	1268	
L	BVO-6	115	03397	1S, 1N	14W	4N, 33S	1268	
L	BVO-7	117	03395	1S, 1N	14W	4NW, 33SW		
S	BVO-10	119	03396	1N	14W	33S		
M	BVO-11	121	03397	1N	14W	33SW		
I	BVO-12	123	03398	1N	14W	32SE, 33SW		
T	BVO-13	125	03399	1N	14W	32SE, 33SW		
H,	BVO-14	127	03400	1N	14W	33SW		
104	BVO-15	129	03401	1N	14W	33SW		
L	BVO-20	131	03402	1N	14W	32SE SE		
A	BVO-21	133	03403	1N	14W	32SE		
N	BVO-22	135	03404	1N	14W	32SE		
D	BVO-23	137	03405	1N, 1S	14W	5N, 32S	1268	
R	BM-1	375	03524	1N	14W	32 ALL	1268	
E	BM-2	377	03525	1N	14W	32 SW		
N	BM-3	379	03526	1N	14W	32 SW		
V	BM-4	381	03527	1N	14W	32 SW		
E	BM-5	383	03528	1N, 1S	14W	5N, 32SW		
A	BM-6	385	03529	1N	14W	32N $\frac{1}{2}$		
D	BM-7	387	03530	1N	14W	32E		
A	BM-8	389	03531	1N	14W	31NE, 32NW		
	BM-9	391	03532	1N	14W	31NE, 32NW		
	BM-10	973	162982	1N	14W	31NE, 32NW		
	BM-11	973	162983	1N	14W	32NW	1268	

JUL 26 4 40 PM '83
 83-003575

RECEIVED
 B.L.M. AZ STATE OFFICE
 JUL 28 12 50 PM '83
 PHOENIX, ARIZONA



F. 7 8 9 10 11 12 13 14 15 16 17 18 19 20 21 22 23 24 25 26 27 28 29 30 31 32 33 34 35 36 37 38 39 40 41 42 43 44 45 46 47 48 49 50 51 52 53 54 55 56 57 58 59 60 61 62 63 64 65 66 67 68 69 70 71 72 73 74 75 76 77 78 79 80 81 82 83 84 85 86 87 88 89 90 91 92 93 94 95 96 97 98 99 100

CLAIM NAME	Co. PAGE	BLM SERIAL No.	TOWNSHIP	RANGE	SECTION	DKT. →	DKT.
BM-12	973	162984	1N	14W	32NW, 29SW, 30SE, 31NE	1628	1268
BM-13	973	162985	1N	14W	32NW		
BM-14	973	162986	1N	14W	32NW		
BM-15	973	162987	1N	14W	32NE		
BM-16	973	162988	1N	14W	32NE		
BM-17	973	162989	1N	14W	32NE		
BM-18	973	162990	1N	14W	29SW, 30SE		
BM-19	973	162991	1N	14W	29S ¹ / ₂ , 32NE		
BM-20	973	162992	1N	14W	29SW, 30SE		
BM-21	973	162993	1N	14W	29SW		
BM-23	973	162994	1N	14W	30SE, 31NE		
BM-24	973	162995	1N	14W	30NE		
BM-25	973	162996	1N	14W	30SE		1268
RP-1	325	02939	1N, 15	14W	5NE, 32SE		1267
BVD-24	1117	162997	1N, 15	14W	4NW, 32SE, 5NE		1268
BVD-25	1117	162998	1N, 15	14W	4NW		1268
H-M FRAC-1	2108	159433	1N	14W	345		1268
HM FRAC-2	2108	159434	1N	14W	345		
HM FRAC-3	2108	159435	1N	14W	345 ¹ / ₂		
HM FRAC-4	2108	159436	1N	14W	34 ALL		1268

83-003575

JUN 26 4 40 PM '83
 JUL 28 12 50 PM '83

RECEIVED
 BLM AZ STATE OFFICE
 PHOENIX, AZ



STATE OF ARIZONA, } ss. I hereby certify that the within instrument was filed and recorded
County of Yuma } 1982 AUG 13 PM 1 38, 19___, at ___ M.
In Docket No. 1294 Page 393, at the request of
George W. Morgan

Fee No.:
INDEXED
16190

When recorded mail to:
George W. Morgan
1210 North 35th. Street
Phoenix, Arizona. 85008

Witness my hand and official seal.

GLENYS E. SCHMITT

County Recorder

By Elizabeth A. Burton
Deputy Recorder

Fee: \$ 5.00

MICROFILMED

AFFIDAVIT OF PERFORMANCE OF ANNUAL WORK

State of Arizona }
County of YUMA } ss

RECEIVED
B.L.M. AZ STATE OFFICE
SEP 2 1982
07.45 A.M.
PHOENIX, ARIZONA

1. GEORGE W. MORGAN
Name
1210 NORTH 35th. STREET
Address
PHOENIX, ARIZONA. 85008
City State Zip

being duly sworn according to law deposes and says that they are a citizen of the United States more than eighteen years of age and that all of the facts set forth in this affidavit are true and correct according to the best of their knowledge, information and belief.

2. That they are personally acquainted with the mining claim named OAKLAND NO. 2 & 3;
BLM SN. AMC-99660 & 99661 situate in the SHEEP TANKS Mining District,
YUMA County, Arizona, the location of which ~~is~~ recorded in the office of
the County Recorder of that County in Books 1143, Page 540. Notice of
~~are~~ unsurveyed, protracted location ~~is~~ posted in Section 10; S-E4, Township 1 S., Range 14 W., G&SRB&M.

3. That between the dates of SEPTEMBER 2, 1981 and JULY 26, 1982
at least TWO-HUNDRED (Seach 200.00)
dollars worth of work and improvements were done and performed upon ~~the~~ claim not including
location work.

4. The work and improvements were made by and at the expense of GEORGE W. MORGAN;
and by Rea Petro Corporation, in behalf of the owners,
ANNA R. MORGAN and MELVIN Y. MORGAN, owners of the mine for the
purpose of complying with the laws of the United States pertaining to assessments or annual work.

5. GEORGE W. MORGAN; ANNA R. MORGAN; MELVIN Y. MORGAN; JOSEPH RUSSELL
AND; REA PETRO CORPN. in behalf of, and

were the names of the persons employed by the owner who labored to do the work and improvements
on Oakland # 2 & 3 claims by George W; Anna R; & Melvin Y. Morgan & Russell

6. The work and improvements done were EXCAVATED AND MOVED 30 TONS OF ROCK, ORE
AND EARTH FROM EXISTING PITS, TRENCHES AND OPEN CUTS FOR EXPLORATION
OF MINERALS; REPAIRED AND MAINTAINED WORK AND ACCESS ROADS; DID
MINING SURVEYING, MAPPING AND PLOTTING ON CLAIMS. WORK AND IMPRO-
VEMENTS DONE BY REA PETRO CORPN. ON VERDSTONE # 1 CLAIM FOR OAKLAND # 2
AND 3 CLAIMS IN BEHALF OF THE OWNERS, WERE; DID "HC" DIAMOND CORE DRILL-
ING AND BACK-HOE TRENCHING FOR EXPLORATION OF MINERALS; GRADED AND MAIN-
TAINED 12000 LINEAL FEET OF ACCESS AND WORK ROADS. DID MINING SURVEYING,
MAPPING, PLOTTING AND OTHER ENGINEERING FIELD WORK.

Dated 8-6-82
George W. Morgan
Signature

Subscribed to and sworn before me, a Notary Public, this 6 day of Aug.
19 82, by George W. Morgan

My Commission expires July 11, 1986
Henry R. Alcocer
Notary Public

STATE OF ARIZONA, County of Yuma ss. I hereby certify that the within instrument was filed and recorded 1982 AUG 13 PM 1 38, 19___, at ___ M. In Docket No. 1294, Page 395, at the request of George W. Morgan

Fee No. INDEXED 16201

When recorded mail to: George W. Morgan 1210 North 35th. Street Phoenix, Arizona. 85008

Witness my hand and official seal. GLENYS E. SCHMITT County Recorder By Elizabeth A. Burton Deputy Recorder

Fee: \$ 5.00 MICROFILMED

AFFIDAVIT OF PERFORMANCE OF ANNUAL WORK

State of Arizona County of YUMA ss

RECEIVED B.L.M. AZ STATE OFFICE SEP 2 1982 07.45 A.M. PHOENIX, ARIZONA

1. GEORGE W. MORGAN Name 1210 NORTH 35th. STREET Address PHOENIX, ARIZONA. 85008 City State Zip

being duly sworn according to law deposes and says that they are a citizen of the United States more than eighteen years of age and that all of the facts set forth in this affidavit are true and correct according to the best of their knowledge, information and belief.

2. That they are personally acquainted with the mining claim/named VERDSTONE NO. 2, 3, 4 & 5 situate in the SHEEP TANKS Mining District, YUMA County, Arizona, the location of which is recorded in the office of the County Recorder of that County in Books See Below, *Pages See Below **Notice of location is posted in Section s, See Below Township 1S., Range 14W., G&SRB&M.

3. That between the dates of SEPTEMBER 2, 1981 and JULY 26, 1982 at least TWO-HUNDRED (\$ 200.00) dollars worth of work and improvements were done and performed upon each claim not including location work.

4. The work and improvements were made by and at the expense of BEA PETRO CORPORATION, OPTIONEE OF CLAIMS; IN BEHALF OF OWNERS; AND BY AND AT THE EXPENSE OF GEORGE W; ANNA R. & MELVIN Y. MORGAN owners of the mine for the purpose of complying with the laws of the United States pertaining to assessments or annual work.

5. BEA PETRO CORPORATION; GEORGE W. MORGAN; ANNA R. MORGAN AND MELVIN Y. MORGAN & J. A. RUSSELL, IN BEHALF OF AND BY THE OWNERS,

were the names of the persons employed who labored to do the work and improvements. by Bea Petro on Verd. # 1 claim, for Verd. # 2, 3, 4 & 5 claims DID "HQ" DIAMOND CORE DRILLING, BACK-HOE

6. The work and improvements done were: AND OTHER TRENCHING FOR EXPLORATION OF MINERALS. REBUILT, GRADED AND MAINTAINED ACCESS AND WORK ROADS. DID MINING SURVEYING, MAPPING, PLOTTING AND OTHER ENGINEERING WORK. NOTE: VERDSTONE # 2, 3, 4, & 5 CLAIMS ARE CONTIGUOUS WITH VERDSTONE # 1 CLAIM.

Table with columns: CLAIM, DKT. #, PAGES, Ts., R., SECTION, SECT. 1, BLM SER. NO. Rows include claims #2, #3, #4, #5 with details on page numbers, township/range, and BLM serial numbers.

Work & Improvements done on Verdstone 2, 3, 4 & 5 claims by George W; Anna R; & Melvin Y. Morgan & Joseph Russell were; Excavated & moved 60 tons of rock, ore & earth from existing pits, trenches & open-cuts; repaired & maintained access & work roads. Did mining surveying, mapping and plotting work.

Dated 8-6-82 Subscribed to and sworn before me, a Notary Public, this 6th day of Aug. 1982, by GEORGE W. MORGAN

My Commission expires OFFICIAL SEAL HENRY R. ALCOGER PUBLIC - STATE OF ARIZONA MARICOPA COUNTY My Comm. Expires July 11, 1986

Notary Public

1210 North 35th. Street
Phoenix, Arizona. 85008
August 31, 1982

Bureau of Land Management
2400 Valley Bank Center
Phoenix, Arizona. 85073


SUBJECT: Affidavits of Labor for
11 Mining Claims for 1982-
1983 Annual Assessment
Period.

Dear Sirs;

Enclosed herewith is one copy each of six recorded subject
"Affidavits of Performance of Annual Assessment Work" for the
following eleven mining claims;

1. Big-Deal. ----- AMC-49792.
2. Bronco & Bronco III. ---- AMC-49788 & 49789.
3. Oakland. ----- AMC-49791.
4. Oakland 2 & 3. ----- AMC-99660 & 99661.
5. Verdstone 1. ----- AMC-49790.
6. Verdstone # 2, 3, 4 & 5.- AMC-99662; 99663; 99664 & 99665.

Yours truly,


George W. Morgan

cc. Rea Petro Corpn.

RECEIVED
B.L.M. AZ STATE OFFICE
SEP 2 1982
07:45 A.M.
PHOENIX, ARIZONA

George W. Morgan
1210 North 35th. Street
Phoenix, Arizona. 85008



BUREAU OF LAND MANAGEMENT
2400 VALLEY BANK CENTER
PHOENIX, ARIZONA. 85073

FIRST CLASS MAIL

ORIGINAL

STATE OF ARIZONA, } ss. I hereby certify that the within instrument was filed and recorded
County of Yuma } 1981, 19 at 13 M.
In Docket No. 1240 Page 942 at the request of
George Alama, Jr.

Fee No.: 99660
19182

INDEXED
MICROFILMED

When recorded mail to:
George W. Morgan
1210 North 35th. Street
Phoenix, Arizona. 85008

Witness my hand and official seal.
GLENYS E. SCHMITT
County Recorder
By William Raley
Deputy Recorder

Fee: \$ 3.00

AFFIDAVIT OF PERFORMANCE OF ANNUAL WORK

State of Arizona }
County of YUMA } ss

- GEORGE W. MORGAN; 1210 NORTH 35th. STREET, PHOENIX, ARIZONA. 85008.
Name
GEORGE ALAMA, JR.; 1449 EAST BASELINE ROAD, PHOENIX, ARIZONA. 85040.
Address

City State Zip
being duly sworn according to law deposes and says that they are a citizen of the United States more than eighteen years of age and that all of the facts set forth in this affidavit are true and correct according to the best of their knowledge, information and belief.

- That they are personally acquainted with the mining claim/named OAKLAND NO. 2 & 3. BLM. SN AMC-99660 & 99661 situate in the SHEEP TANKS Mining District, RESPECTIVELY. YUMA County, Arizona, the location of which ~~is~~ recorded in the office of the County Recorder of that County in Books 1143 Pages 540. Notice of location, ~~is~~ posted in Section 10, S-E 1/4, Township 1S., Range 14W., G&SRB&M. Unsurveyed; Protracted. s are 10; S-E 1/4
- That between the dates of SEPTEMBER 2, 1980 and AUGUST 4, 1981 at least ONE-HUNDRED (\$ 100.00) dollars worth of work and improvements were done and performed upon ~~his~~ each claim not including location work.
- The work and improvements were made by and at the expense of GEORGE ALAMA, JR. (OPTIONEE) IN BEHALF OF GEORGE W. ANNA R. AND MELVIN Y. MORGAN, owners of the mine for the purpose of complying with the laws of the United States pertaining to assessments or annual work.
- GEORGE W. MORGAN; ANNA R. MORGAN; MELVIN Y. MORGAN; GEORGE ALAMA, JR. AND JOSEPH A. RUSSELL AND ROGER ALAMA. were the names of the persons employed by the owner in behalf of who labored to do the work and improvements.
- The work and improvements done were EXCAVATED AND MOVED 30 TONS OF ROCK, EARTH AND ORE FOR THE EXPLORATION AND DEVELOPMENT OF THESE MINING PROPERTIES. DUG TEST PITS AND DID TRAIL WORK. DID ROAD REPAIR AND MAINTENANCE WORK. DID MINING SURVEYING, MAPPING AND PLOTTING WORK. PURCHASED AND INSTALLED MINING MACHINERY, INCLUDING ROCK CRUSHER. BALL MILL, STAMP MILL, STEEL ROAD DRAG, CABLES, ETC.

Dated: August 7, 1981 George Alama, Jr.
Signature

Subscribed to and sworn before me, a Notary Public, this 7th day of August 19 81, by _____

My Commission expires May 18, 1985
Elizabeth R. Stevens
Notary Public

STATE OF ARIZONA, } ss. I hereby certify that the within instrument was filed and recorded
County of Yuma } 1981 at 10 M.
In Docket No. 1240 Page 940 at the request of George Alama, Jr

Fee No.: **19180**

INDEXED

When recorded mail to:
George W. Morgan
1210 North 35th. Street
Phoenix, Arizona. 85008

Witness my hand and official seal.

GLENYS E. SCHMITT

County Recorder

By Willadene Raley
Deputy Recorder

Fee: \$ 3.00

AFFIDAVIT OF PERFORMANCE OF ANNUAL WORK

State of Arizona }
County of YUMA } ss.

updated

- GEORGE W. MORGAN: 1210 NORTH 35th. STREET, PHOENIX, ARIZONA. 85008
Name
GEORGE ALAMA, JR. 1449 EAST BASELINE ROAD, PHOENIX, ARIZONA. 85040
Address

City State Zip
being duly sworn according to law deposes and says that they are a citizen of the United States more than eighteen years of age and that all of the facts set forth in this affidavit are true and correct according to the best of their knowledge, information and belief.


- That they are personally acquainted with the mining claim/named VERDSTONE NO. 2, 3, 4 & 5 situate in the SHEEP TANKS Mining District, YUMA County, Arizona, the location of which is recorded in the office of the County Recorder of that County in Book * see below, Page ** see below Notice of location is posted in Sections See Below Township 1S., Range 14W., G&SRB&M.
- That between the dates of SEPTEMBER 2, 1980 and AUGUST 4, 1981 at least ONE-HUNDRED (\$ 100.00) dollars worth of work and improvements were done and performed upon ~~this~~ each claim not including location work.
- The work and improvements were made by and at the expense of GEORGE ALAMA, JR (OPTIONEE) IN BEHALF OF GEORGE W. ANNA R. & MELVIN Y. MORGAN, owners of the mine for the purpose of complying with the laws of the United States pertaining to assessments or annual work.
- GEORGE W. MORGAN; ANNA R. MORGAN; MELVIN Y. MORGAN; GEORGE ALAMA, JR; AND JOSEPH A. RUSSELL, in behalf of, AND ROGER ALAMA. were the names of the persons employed by the owner who labored to do the work and improvements. EXCAVATED AND MOVED 44 TONS OF ROCK, EARTH AND ORE FOR EXPLORATION OF MINERALS AND DEVELOPMENT OF MINING PROPERTY. DID MINING SURVEYING, MAPPING AND PLOTTING WORK. DUG TEST PITS, HOLES AND TRENCHES FOR EXPLORATION OF MINERALS. DID ROAD AND TRAIL MAINTENANCE WORK. PURCHASED AND INSTALLED MINING MACHINERY, INCLUDING ROCK CRUSHER, BALL MILL, STEEL ROAD DRAG, ETC.

CLAIM #	* DKT.	** PAGES	ts.	R.	SECTION	SEC. 1/2	BLM SERIAL NO.
#2	1143	542 & 543	1S.	14W.	3 & 10	S-W & N-E	AMC-99662
#3	1143	544 & 545	1S.	14W.	3	S-W	AMC*99663
#4	1143	546 & 547	1S.	14W.	10	N-W & N-E	AMC-99664
#5	1143	548 & 549	1S.	14W.	3 & 10	S-E & N-E	AMC-99665

Dated August 7, 1981 Signature George Alama Jr

Subscribed to and sworn before me, a Notary Public, this 7th day of August 19 81, by _____

My Commission expires My Commission Expires May 18, 1985 Elizabeth R. Lewis
Notary Public



B.L.M. STATE OFFICE
SEP 4 1981
ARIZONA


STATE OF ARIZONA, I hereby certify that the within instrument was filed and recorded
County of Yuma ss. 1980 JUL 14 PM 12 02, at _____ M.
In Docket No. 1173, Page 515, at the request of
Carl W. Clark

Fee No.:
17136
MICROFILMED
INDEXED
Fee: \$ 3.00

When recorded mail to:
Carl W. Clark
1216 E. Rowlands Ln.
Phoenix, Ariz, 85022

Witness my hand and official seal.

Glenn E. Schmitt
County Recorder



Deputy Recorder

AFFIDAVIT OF PERFORMANCE OF ANNUAL WORK

State of Arizona }
County of _____ } ss

1. George W. Morgan 1210 N. 35 St. Phoenix, Ariz 85008
Name
Carl W. Clark 1216 E. Rowlands Ln. Phoenix, Ariz. 85022
Address

City State Zip

being duly sworn according to law deposes and says that they are a citizen of the United States more than eighteen years of age and that all of the facts set forth in this affidavit are true and correct according to the best of their knowledge, information and belief.

2. That they are personally acquainted with the mining claim named Oakland No. 2 and Oarland No. 3 99660
situate in the Sheep Tank Mining District, 99661

Yuma County, Arizona, the location of which is recorded in the office of
No. 2 1143 Page 538 & 539
the County Recorder of that County in Book 3 1143, Page 540 & 541. Notice of
Unsurveyed protracted location is posted in Section No. 3 Sec. 10 NE & SE 1/4 Township 1S, Range 14W, G&SRB&M.

3. That between the dates of September 1, 1978 and July 3 1980
at least One Hundred on each of two claims (\$100.00)
dollars worth of work and improvements were done and performed upon these claims not including
location work.

4. The work and improvements were made by and at the expense of George W. Morgan
Carl W. Clark, owners of the mine for the
purpose of complying with the laws of the United States pertaining to assessments or annual work.

5. George W. Morgan and Carl W. Clark
were the names of the persons ~~employed by the owner~~ who labored to do the work and improvements.

6. The work and improvements done were; moved 10 (ten) tons of rock and earth
for exploration and mining of minerals, and rebuilt, graded, bladed
and maintained 1500 lineal ft. of road to through and on the claim
for access to perform mining and exploration work.

Dated July 11, 1980 Carl W. Clark
Signature

Subscribed to and sworn before me, a Notary Public, this 11 day of July,
19 80, by Wibity Command

My Commission expires, _____ Wibity Command
Notary Public

ARIZONA STATE OFFICE
BU. LAND MANAGEMENT

AUG 20 1980


7:45 A.M.
PHOENIX, ARIZONA

STATE OF ARIZONA, I hereby certify that the within instrument was filed and recorded
County of Yuma } ss., 1980 JUL 14 PM, 12 02 at _____ M.
In Docket No. 1173, Page 517, at the request of
Carl W. Clark

Fee No.:
17138
MICROFILMED
INDEXED
Fee: \$ 3.00

When recorded mail to:
Carl W. Clark
1216 E. Rowlands Ln.
Phoenix, Ariz. 85022

Witness my hand and official seal,
Glenn E. Schmitt
County Recorder
Deputy Recorder



AFFIDAVIT OF PERFORMANCE OF ANNUAL WORK

State of Arizona }
County of _____ } ss

1. George W. Morgan 1210 N. 35th St. Phoenix, Ariz. 85008 and
Name
Carl W. Clark 1216 E. Rowlands Ln. Phoenix, Ariz. 85022
Address

City State Zip
being duly sworn according to law deposes and says that they are a citizen of the United States more than eighteen years of age and that all of the facts set forth in this affidavit are true and correct according to the best of their knowledge, information and belief.

2. That they are personally acquainted with the mining claims named Verdstone NO. 2 Verdstone No. 3 ⁹⁹⁶⁶² ⁹⁹⁶⁶³
situate in the Sheep Tank Mining District,
Yuma County, Arizona, the location of which is recorded in the office of
the County Recorder of that County in Book No. 2 1143 No. 3 1143, Page 542 & 543 544 & 545. Notice of
Unsurveyed Protracted
location is posted in Section 10 & 3, Township 1S, Range 14W, G&SRB&M.
Verdstone No. 2 Sec. 10 NE & NW 1/4 and SEC. 3 SW 1/4
Verdstone No. 3 Sec. 10 SW 1/4

3. That between the dates of September 1, 1979 and July 3, 1980
at least One Hundred (on each of these two claims \$100.00)
dollars worth of work and improvements were done and performed upon ~~the~~ these claims not including
location work.

4. The work and improvements were made by and at the expense of George W. Morgan and Carl W. Clark, owners of the mine for the purpose of complying with the laws of the United States pertaining to assessments or annual work.

5. George W. Morgan and Carl W. Clark
were the names of the persons ~~employed by the owner~~ who labored to do the work and improvements.

6. The work and improvements done were Rebuilt, Graded, Bladed and Maintained
11,000 lineal feet of work on access roads to, through, and on the
Claims For Exploration of Minerals. Moved 10 tons of rock and
earth for exploration of minerals.

Dated July 11, 1980 Carl W. Clark
Signature

Subscribed to and sworn before me, a Notary Public, this 11 day of July
1980, by Wibitup Commend

My Commission expires _____ Wibitup Commend
Notary Public

ARIZONA STATE OFFICE
BU. LAND MANAGEMENT

AUG 20 1980

7:45 A.M.
PHOENIX, ARIZONA

OAKLAND #243-1579-1980

STATE OF ARIZONA, } ss. I hereby certify that the within instrument was filed and recorded
County of Yuma } 1980 JUL 14 PM 12 02, at _____ M.
In Docket No. 1173, Page 515, at the request of
Carl W. Clark

Fee No.:
17136
MICROFILMED
INDEXED
Fee: \$ 3.00

When recorded mail to:
Carl W. Clark
1216 E. Rowlands Ln.
Phoenix, Ariz, 85022

Witness my hand and official seal.
Glenn E. Schmitt
County Recorder



AFFIDAVIT OF PERFORMANCE OF ANNUAL WORK

RECEIVED
B.L.M. AZ STATE OFFICE

DEC 5 1980

7:45 A.M.
PHOENIX, ARIZONA

State of Arizona }
County of Yuma } ss

1. George W. Morgan 1210 N. 35 St. Phoenix, Ariz 85008
Name
Carl W. Clark 1216 E. Rowlands Ln. Phoenix, Ariz. 85022
Address

City State Zip
being duly sworn according to law deposes and says that they are a citizen of the United States more than eighteen years of age and that all of the facts set forth in this affidavit are true and correct according to the best of their knowledge, information and belief.

2. That they are personally acquainted with the mining claim named Oakland No. 2 and Oakland No. 3 and AMC-99660 & 99661 respectively situate in the Sheep Tank Mining District, Yuma County, Arizona, the location of which is recorded in the office of the County Recorder of that County in Book No. 2 1143, Page 538 & 539 and No. 3 1143, Page 540 & 541. Notice of Unsurveyed protracted location is posted in Section No: 2 Sec: 10 NE & SE 1/4 Township 1S, Range 14W, G&SRB&M.

3. That between the dates of September 1, 1979 and July 3, 1980 at least One Hundred on each of two claims (\$100.00) dollars worth of work and improvements were done and performed upon these claims not including location work.

4. The work and improvements were made by and at the expense of George W. Morgan and Carl W. Clark, owners of the mine for the purpose of complying with the laws of the United States pertaining to assessments or annual work.

5. George W. Morgan and Carl W. Clark were the names of the persons ~~employed by the owner~~ who labored to do the work and improvements.

6. The work and improvements done were; moved 10 (ten) tons of rock and earth for exploration and mining of minerals, and rebuilt, graded, bladed and maintained 1500 lineal ft. of road to through and on the claim for access to perform mining and exploration work.

Dated July 11, 1980 Carl W. Clark
Signature

Subscribed to and sworn before me, a Notary Public, this 11 day of July, 1980, by Wibity Command

My Commission expires _____ Wibity Command
Notary Public

George W. Morgan

up
8
7

STATE OF ARIZONA, } I hereby certify that the within instrument was filed and recorded
County of Yuma } ss. 1980 JUL 14 PM 12 02 at _____ M.
In Docket No. 1173, Page 517, at the request of
Carl W. Clark

Fee No.:

17138

MICROFILMED

INDEXED

Fee: \$ 3.00

When recorded mail to:

Carl W. Clark
1216 E. Rowlands Ln.
Phoenix, Ariz. 85022

Witness my hand and official seal,

Glenn E. Schmitt
County Recorder

Deputy Recorder



AFFIDAVIT OF PERFORMANCE OF ANNUAL WORK RECEIVED B.L.M. STATE OFFICE

State of Arizona }
County of Yuma } ss

7:45 A.M. 5 1980

PHOENIX, ARIZONA

1. George W. Morgan 1210 N. 35th St. Phoenix, Ariz. 85008 Name
Carl W. Clark 1216 E. Rowlands Ln. Phoenix, Ariz. 85022 Address

City State Zip

being duly sworn according to law deposes and says that they are a citizen of the United States more than eighteen years of age and that all of the facts set forth in this affidavit are true and correct according to the best of their knowledge, information and belief.

2. That they are personally acquainted with the mining claims named Verdstone NO. 2 Verdstone No. 3
AMC-99662 & 99663 Respectively situate in the Sheep Tank Mining District,

Yuma County, Arizona, the location of which is recorded in the office of
the County Recorder of that County in Book No. 2 1143, Page 542 & 543
No. 3 1143, Page 544 & 545. Notice of
Unsurveyed Protracted location is posted in Section 10 & 3, Township 1S, Range 14W, G&SRB&M.

3. That between the dates of September 1, 1979 and July 3, 1980
at least One Hundred (on each of these two claims \$100.00)
dollars worth of work and improvements were done and performed upon XXX claims not including
location work. /these

4. The work and improvements were made by and at the expense of George W. Morgan and Carl W. Clark, owners of the mine for the purpose of complying with the laws of the United States pertaining to assessments or annual work.

5. George W. Morgan and Carl W. Clark
were the names of the persons ~~employed by the owners~~ who labored to do the work and improvements.

6. The work and improvements done were Rebuilt, Graded, Bladed and Maintained
11,000 lineal feet of work on access roads to, through, and on the
Claims For Exploration of Minerals. Moved 10 tons of rock and
earth for exploration of minerals.

Dated July 11, 1980 Carl W. Clark
Signature

Subscribed to and sworn before me, a Notary Public, this 11 day of July
19 80, by Wicbily Cammond

My Commission expires June 13 1983 Wicbily Cammond
Notary Public

George W. Morgan

up
paid
\$

AMC 99660 thru 99663

RECEIVED
B.L.M. AZ STATE OFFICE

DEC 5 1980

7:45 A.M.
PHOENIX, ARIZONA

1210 North 35th Street
Phoenix, Arizona 85008
November 29, 1980

Bureau Of Land Management
2400 Valley Bank Center
Phoenix, Arizona 85037

Dear Mrs Journey;

Relative to our phone discussion of 11-28-80, I have enclosed two copies of State recorded Affidavits of Labor for the 1979-1980 assessment period for the four following mining claims;

1. OAKLAND NO. 2 ; AMC - 99660
2. OAKLAND NO. 3 ; AMC - 99661
3. VERDSTONE NO. 2. AMC - 99662
4. VERDSTONE NO. 3. AMC - 99663

The above four claims were located and recorded in the names of George W. Morgan; Anna R. Morgan and Melvin Y. Morgan. Thanks for the help you gave me in searching your records for these affidavits. I will appreciate an acknowledgement of BLM receiving these affidavits.

Sincerely yours,

George W. Morgan
George W. Morgan

*Dec
7/22/81
1872/18*

NOTICE!!

These documents have been scanned!

Do not place un-scanned documents beneath this notice!

Do not remove this notice from this file!

GPO Jacket No. 560-102
Print Order 61540
Rise Business Services, LLC
Job=AZ15 8/14/2019



Box Number= AZ15227



Claim Begin-End: AMC99660-AMC99665

5 Miscellaneous



AZ15227-3

AMC113312-AMC116478

Amc 269844
99660

NOTICE OF NON-LIABILITY FOR LABOR AND MATERIALS FURNISHED

NOTICE IS HEREBY GIVEN that the undersigned are the owners of the following described mine or unpatented mining claims situated in Yuma County, Arizona, the names of which and the books and pages or document numbers of recording of the location notices in the office of the recorder of said county and the BLM serial numbers of which, are as follows: Amc 49788

Amc 273343

read Amc
Numbers
69844
99660
"
49788
"
273343
"
"
"
"

Line No.	AMC Number	Claim Name	County Book	Page	Township	Range	Section
1	AMC269844	Verdstone 1	1424	111	2 & 10	14 West	1 South
2	AMC99662	Verdstone 2	1424	464	2 & 10	14 West	1 South
3	AMC99664	Verdstone 4	1424	466	10	14 West	1 South
4	AMC49788	Bronco	1424	470	2	14 West	1 South
5	AMC49789	Bronco III	1424	468	2 & 10	14 West	1 South
6	AMC273343	HMC 14	1551	124	2 & 10	14 West	1 South
7	AMC273344	HMC 15	1551	126	2 & 10	14 West	1 South
8	AMC273345	HMC 17	1551	128	2 & 10	14 West	1 South
9	AMC273346	HMC 18	1551	130	2	14 West	1 South
10	AMC273347	HMC 19	1551	132	2	14 West	1 South

Pursuant to the terms of an option agreement entered into between the owners and LUXCOR GOLD LP which is dated and is for a term commencing on 21st of December 2007 and ending on 21st of December 2017, the property will be in the possession of and operated by LUXCOR GOLD LP.

The owner is not and will not be working or operating the claims or mine or any part of the claims or mine and does not intend to purchase supplies or materials for the claims or mine or to employ any persons to labor thereon during the term of the above-described agreement.

The owner will not be liable for labor performed or materials or merchandise furnished in the operation or development of the claims or mine during the term of the above-described agreement, and the claims or mine will not be subject to a lien or any debts incurred for labor performed or materials or merchandise furnished for the operation or development of the claims or mine during the term of the agreement.

DATED AND POSTED on the ground this 8th day of January, 2013.


OWNERS Bob Fancher
Bob Fancher

Linda Fancher
Linda Fancher

RECEIVED
BLM AZ STATE OFFICE
2013
JAN - 8 A 9:02
PHOENIX, AZ
ZONA

SUBSCRIBED AND SWORN TO before me, a Notary Public, this 7/7/13 day of Jan 20 13

By: _____
Notary Public Barthonia Ted Washington
My Commission Expires: 1/27/2016



50

Amc 269844
Amc 99660
Amc 49788

NOTICE OF NON-LIABILITY FOR LABOR AND MATERIALS FURNISHED

NOTICE IS HEREBY GIVEN that the undersigned are the owners of the following described mine or unpatented mining claims situated in Yuma County, Arizona, the names of which and the books and pages or document numbers of recording of the location notices in the office of the recorder of said county and the BLM serial numbers of which, are as follows:

Amc 273343

Line No.	AMC Number	Claim Name	County Book Page		Township	Range	Section
1	AMC269844	Verdstone 1	1424	111	2 & 10	14 West	1 South
2	AMC99662	Verdstone 2	1424	464	2 & 10	14 West	1 South
3	AMC99664	Verdstone 4	1424	466	10	14 West	1 South
4	AMC49788	Bronco	1424	470	2	14 West	1 South
5	AMC49789	Bronco III	1424	468	2 & 10	14 West	1 South
6	AMC273343	HMC 14	1551	124	2 & 10	14 West	1 South
7	AMC273344	HMC 15	1551	126	2 & 10	14 West	1 South
8	AMC273345	HMC 17	1551	128	2 & 10	14 West	1 South
9	AMC273346	HMC 18	1551	130	2	14 West	1 South
10	AMC273347	HMC 19	1551	132	2	14 West	1 South

Pursuant to the terms of an option agreement entered into between the owners and LUXCOR GOLD LP which is dated and is for a term commencing on 21st of December 2007 and ending on 21st of December 2012, the property will be in the possession of and operated by LUXCOR GOLD LP.

The owner is not and will not be working or operating the claims or mine or any part of the claims or mine and does not intend to purchase supplies or materials for the claims or mine or to employ any persons to labor thereon during the term of the above-described agreement.

The owner will not be liable for labor performed or materials or merchandise furnished in the operation or development of the claims or mine during the term of the above-described agreement, and the claims or mine will not be subject to a lien or any debts incurred for labor performed or materials or merchandise furnished for the operation or development of the claims or mine during the term of the agreement.

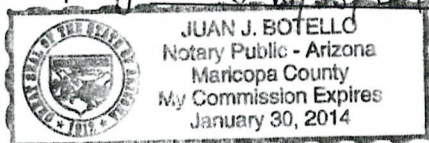
DATED AND POSTED on the ground this 6th day of December, 2008.

OWNERS Bob Fancher
Bob Fancher

Linda Fancher
Linda Fancher

SUBSCRIBED AND SWORN TO before me, a Notary Public, this 6th day of OCTOBER 2011

By: BOB FANCHER LINDA FANCHER
Notary Public Juan J. Botello
My Commission Expires: 01/30/2014



Entered as
488 481; 2011 - on Amc 269844
11/10/11 AT

RECEIVED
2011 OCT -6 A 11:18
MARICOPA COUNTY, ARIZONA

110.00

United States Department of the Interior
Bureau of Land Management
 LANDS/RECREATION & PLANNING
 ONE N CENTRAL AVE
 PHOENIX, AZ 85004 -2203
 Phone: 602-417-9200

Receipt

No: 2445117

Transaction #: 2520944	
Date of Transaction: 10/27/2011	
CUSTOMER:	
BOB FANCHER 2203 E HEATHERBRAE DR PHOENIX, AZ 85016-6126 US	

LINE #	QTY	DESCRIPTION	REMARKS	UNIT PRICE	TOTAL
1	1.00	LOCATABLE MINERALS / MINING CLAIMS-NOT NEW-UNADJUD, ONE AUTH NO. ONLY / MINING CLAIM MONEY RECEIVED CASES: AMC269844/\$10.00	NOTICE OF NONLIABILITY - TEMP REC 170528	- n/a -	10.00
TOTAL:					\$10.00

PAYMENT INFORMATION			
1	AMOUNT:	10.00	POSTMARKED: N/A
	TYPE:	CASH	RECEIVED: 10/06/2011
	NAME:	FANCHER, BOB 2203 E HEATHERBRAE DR PHOENIX AZ 85016-6126 US	

REMARKS
TEMP REC 170528

This receipt was generated by the automated BLM Collections and Billing System and is a paper representation of a portion of the official electronic record contained therein.

United States Department of the Interior
Bureau of Land Management
 LANDS/RECREATION & PLANNING
 ONE N CENTRAL AVE
 PHOENIX, AZ 85004 -2203
 Phone: 602-417-9200

Receipt

No: 2445117

Transaction #: 2520944	
Date of Transaction: 10/27/2011	
CUSTOMER:	
BOB FANCHER 2203 E HEATHERBRAE DR PHOENIX, AZ 85016-6126 US	

LINE #	QTY	DESCRIPTION	REMARKS	UNIT PRICE	TOTAL
1	1.00	LOCATABLE MINERALS / MINING CLAIMS-NOT NEW-UNADJUD, ONE AUTH NO. ONLY / MINING CLAIM MONEY RECEIVED CASES: AMC269844/\$10.00	NOTICE OF NONLIABILITY - TEMP REC 170528	- n/a -	10.00
TOTAL:					\$10.00

PAYMENT INFORMATION			
1	AMOUNT:	10.00	POSTMARKED: N/A
	TYPE:	CASH	RECEIVED: 10/06/2011
	NAME:	FANCHER, BOB 2203 E HEATHERBRAE DR PHOENIX AZ 85016-6126 US	

REMARKS
TEMP REC 170528 <i>and Documentation has already been received by Adjudication.</i>

ref.

This receipt was generated by the automated BLM Collections and Billing System and is a paper representation of a portion of the official electronic record contained therein.

AZ-1274-4
(June 1987)

UNITED STATES DEPARTMENT OF THE INTERIOR
BUREAU OF LAND MANAGEMENT
ARIZONA STATE OFFICE

EXAMINATION OF CASE FILE

A SEPARATE FORM MUST BE COMPLETED FOR EACH LEAD SERIAL NUMBER

SERIAL NUMBER	TYPE OF CASE
99662	MINING CLAIM

I Robert L. Fancher HAVE READ AND UNDERSTOOD THE WARNINGS
(Signature)

RELATIVE TO TITLE 18 U.S.C. 1001 AND 2071 PRINTED ON THIS FORM AND REQUEST TO EXAMINE THE CASE RECORD BEARING THE ABOVE SERIAL NUMBER OR NAME. I AGREE NOT TO REMOVE OR ALTER THE CONTENTS OF THIS FILE IN ANY MANNER WHATSOEVER AND NOT TO REMOVE THE FILE FROM THE ROOM DESIGNATED FOR PUBLIC EXAMINATION OF SUCH RECORDS.

ROBERT L FANCHER 8/28/95
PRINT NAME DATE
2203 E HEATHERBRAE
PHX AZ 85011
ADDRESS (PLEASE PRINT AND INCLUDE ZIP CODE)

-WARNING-

Title 18 U.S. Code 1001. Statements or entries generally

Whoever, in any manner within the jurisdiction of any department or agency of the United States knowingly and willfully falsifies, conceals or covers up by any trick, scheme, or device a material fact, or makes any false, fictitious or fraudulent statements or representations, or makes or uses any false writing or document knowing the same to contain any false, fictitious or fraudulent statement or entry, shall be fined not more than \$10,000 or imprisoned not more than five years, or both.

-WARNING-

Title 18 U.S. Code 2071. Concealment, removal or mutilation generally

Whoever, willfully and unlawfully conceals, removes, mutilates, obliterates, or destroys, or attempts to do so, or, with intent to do so takes and carries away any record, proceeding, map, book, paper, document, or other thing, filed or deposited with any clerk or officer of any court of the United States, or in any public office, or with any judicial or public officer of the United States, shall be fined not more than \$2,000 or imprisoned not more than three years.

UNITED STATES DEPARTMENT OF THE INTERIOR
BUREAU OF LAND MANAGEMENT
ARIZONA STATE OFFICE

EXAMINATION OF CASE FILE

A SEPARATE FORM MUST BE COMPLETED FOR EACH LEAD SERIAL NUMBER

SERIAL NUMBER	TYPE OF CASE
Amc 99665	MINING CLAIM

I W A Burkovic HAVE READ AND UNDERSTOOD THE WARNINGS
(Signature)

RELATIVE TO TITLE 18 U.S.C. 1001 AND 2071 PRINTED ON THIS FORM AND REQUEST TO EXAMINE THE CASE RECORD BEARING THE ABOVE SERIAL NUMBER OR NAME. I AGREE NOT TO REMOVE OR ALTER THE CONTENTS OF THIS FILE IN ANY MANNER WHATSOEVER AND NOT TO REMOVE THE FILE FROM THE ROOM DESIGNATED FOR PUBLIC EXAMINATION OF SUCH RECORDS.

W A Burkovic DATE 30 June 87
PRINT NAME
607 Toliver Rd
Medalla OR 97038
ADDRESS (PLEASE PRINT AND INCLUDE ZIP CODE)

-WARNING-

Title 18 U.S. Code 1001. Statements or entries generally

Whoever, in any manner within the jurisdiction of any department or agency of the United States knowingly and willfully falsifies, conceals or covers up by any trick, scheme, or device a material fact, or makes any false, fictitious or fraudulent statements or representations, or makes or uses any false writing or document knowing the same to contain any false, fictitious or fraudulent statement or entry, shall be fined not more than \$10,000 or imprisoned not more than five years, or both.

-WARNING-

Title 18 U.S. Code 2071. Concealment, removal or mutilation generally

Whoever, willfully and unlawfully conceals, removes, mutilates, obliterates, or destroys, or attempts to do so, or, with intent to do so takes and carries away any record, proceeding, map, book, paper, document, or other thing, filed or deposited with any clerk or officer of any court of the United States, or in any public office, or with any judicial or public officer of the United States, shall be fined not more than \$2,000 or imprisoned not more than three years.

AZ-1274-4
(June 1987)

UNITED STATES DEPARTMENT OF THE INTERIOR
BUREAU OF LAND MANAGEMENT
ARIZONA STATE OFFICE

EXAMINATION OF CASE FILE

A SEPARATE FORM MUST BE COMPLETED FOR EACH LEAD SERIAL NUMBER

SERIAL NUMBER	TYPE OF CASE
99662 thru 99665	MINING CLAIM

I Robert Lynn Faucher HAVE READ AND UNDERSTOOD THE WARNINGS
(Signature)

RELATIVE TO TITLE 18 U.S.C. 1001 AND 2071 PRINTED ON THIS FORM AND REQUEST TO EXAMINE THE CASE RECORD BEARING THE ABOVE SERIAL NUMBER OR NAME. I AGREE NOT TO REMOVE OR ALTER THE CONTENTS OF THIS FILE IN ANY MANNER WHATSOEVER AND NOT TO REMOVE THE FILE FROM THE ROOM DESIGNATED FOR PUBLIC EXAMINATION OF SUCH RECORDS.

Robert Lynn Faucher
PRINT NAME

May 25, 1989
DATE

2203 E. Heather Blvd 85016
ADDRESS (PLEASE PRINT AND INCLUDE ZIP CODE)

-WARNING-

Title 18 U.S. Code 1001. Statements or entries generally

Whoever, in any manner within the jurisdiction of any department or agency of the United States knowingly and willfully falsifies, conceals or covers up by any trick, scheme, or device a material fact, or makes any false, fictitious or fraudulent statements or representations, or makes or uses any false writing or document knowing the same to contain any false, fictitious or fraudulent statement or entry, shall be fined not more than \$10,000 or imprisoned not more than five years, or both.

-WARNING-

Title 18 U.S. Code 2071. Concealment, removal or mutilation generally

Whoever, willfully and unlawfully conceals, removes, mutilates, obliterates, or destroys, or attempts to do so, or, with intent to do so takes and carries away any record, proceeding, map, book, paper, document, or other thing, filed or deposited with any clerk or officer of any court of the United States, or in any public office, or with any judicial or public officer of the United States, shall be fined not more than \$2,000 or imprisoned not more than three years.

AZ-1274-4
(April 1982)

UNITED STATES DEPARTMENT OF THE INTERIOR
BUREAU OF LAND MANAGEMENT
ARIZONA STATE OFFICE

EXAMINATION OF CASE/CARD RECORD REQUEST

A SEPARATE FORM MUST BE COMPLETED FOR EACH CASE

SERIAL NUMBER <p style="text-align: center;">AMC 99660</p>	TYPE OF CASE <p style="text-align: center;">MINING CLAIM</p>
---	---

I Brian Tognoni HAVE READ AND UNDERSTOOD THE WARNINGS
(Signature)

RELATIVE TO TITLE 18 U.S.C. 1001 and 2071 PRINTED ON THIS FORM, AND REQUEST TO EXAMINE THE CASE/CARD RECORD BEARING THE ABOVE SERIAL NUMBER OR NAME. I AGREE NOT TO REMOVE OR ALTER THE CONTENTS OF THIS FILE IN ANY MANNER WHATSOEVER AND NOT REMOVE THE FILE FROM THE ROOM DESIGNATED FOR PUBLIC EXAMINATION OF SUCH RECORDS.

<u>BRIAN TOGNONI</u> PRINT NAME	<u>8/7/85</u> Date
<u>100 W. CLARENDON</u> <u>PHX AZ 85013</u> ADDRESS (PLEASE PRINT AND INCLUDE ZIP CODE)	

-WARNING-

Title 18 U.S. code 1001. Statements or entries generally

Whoever, in any manner within the jurisdiction of any department or agency of the United States knowingly and willfully falsifies, conceals or covers up by any trick, scheme, or device a material fact, or makes any false, fictitious or fraudulent statements or representations, or makes or uses any false writing or document knowing the same to contain any false, fictitious or fraudulent statement or entry, shall be fined not more than \$10,000 or imprisoned not more than five years, or both.

-WARNING-

Title 18 U.S. Code 2071. Concealment, removal, or mutilation generally

Whoever, willfully and unlawfully conceals, removes, mutilates, obliterates, or destroys, or attempts to do so, or, with intent to do so takes and carries away any record, proceeding, map, book, paper, document, or other thing, filed or deposited with any clerk or officer of any court of the United States, or in any public office, or with any judicial or public officer of the United States, shall be fined not more than \$2,000 or imprisoned not more than three years, or both.

NOTICE!!

These documents have been scanned!

Do not place un-scanned documents beneath this notice!

Do not remove this notice from this file!

GPO Jacket No. 560-102
Print Order 61540
Rise Business Services, LLC
Job=AZ15 8/14/2019



Box Number= AZ15227



Claim Begin-End: AMC99660-AMC99665

6 Location Notices-Amendments and Supporting Documents



AZ15227-3

AMC113312-AMC116478

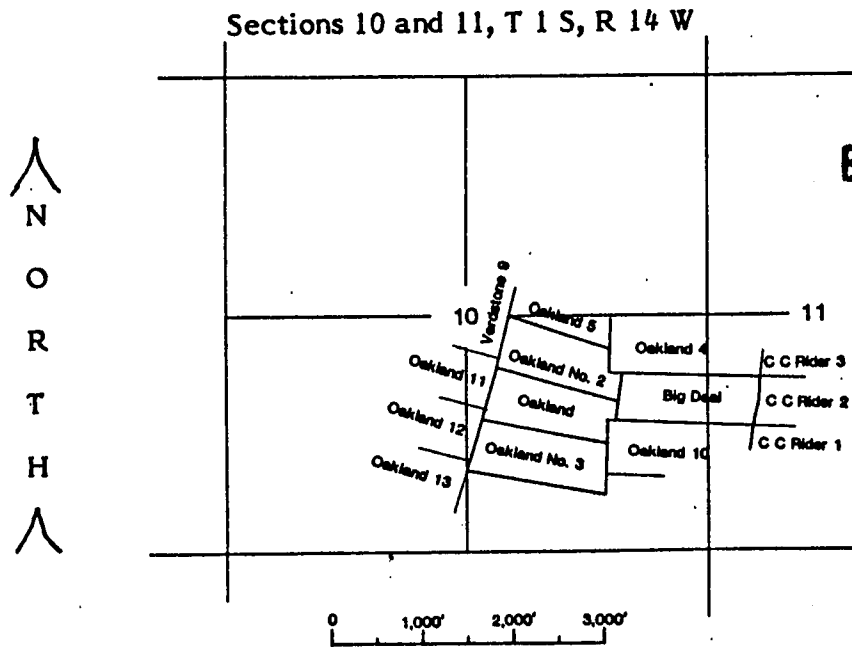
AMENDED NOTICE OF MINING LOCATION
LODE CLAIM

TO ALL WHOM IT MAY CONCERN:

This Mining Claim, the name of which is the **OAKLAND No. 2** lode mining claim, situate on land belonging to the United States of America, and in which there are valuable mineral deposits, was entered upon and located for the purpose of exploration and purchase by George Morgan, Anna Morgan and Melvin Y. Morgan, November 26, 1979 and is now being amended by J. N. Marin whose address is, P.O. Box 259, Lewiston, Calif. 96052, as agent for Rea Petro Energy, Inc., a Colorado corporation licensed to do business in Arizona, optionee from George W. Morgan, et al.; optionors, all citizens of the United States, on the 7 day of March, 1985.

The length of this claim is approximately 1,365 feet, together with approximately 300 feet in width of the surface grounds, on each side of the center of said claim. The general course of the lode deposit and premises is westerly to easterly. The claim is situated and located in the Sheep Tanks Mining District, in Yuma County, in the State of Arizona, approximately five miles in an easterly direction from the Sheep Tanks Mine.

The surface boundaries of the claim are marked upon the ground as follows: Beginning N 85° 53' 52" E, 3,114.31 feet; thence S 75° 13' 54" E, 1,161.53 feet; thence S 1° 35' 9" E, 270.76 feet; thence S 2° 20' 45" E, 288 feet; thence S 77° 25' E, approximately 103 feet from quarter corner common to Sections 9 & 10, Township 1 South, Range 14 West, G&SRB&M, at a point where this notice is posted, being corner 1 and southeast corner of this claim (common to corner 1 of Oakland and west end center of Big Deal); thence N 77° 25' W, approximately 1,365 feet to a post at corner 2 and the southwest corner of this claim (common to corner 7 of Oakland); thence N 9° 3' 49" E, 238.54 feet to a post being the west end center; thence N 8° 59' 14" E, 361.46 feet to a post, being corner 3 and northwest corner of this claim (common to southwest corner of Oakland 5); thence S 75° 13' 54" E, 1,161.53 feet to a post being corner 4 and northeast corner of this claim; thence S 1° 35' 9" E, 270.76 feet to a post being corner 5 (common to southwest corner of Oakland 4); thence N 87° 34' 53" E, 127.78 feet to a post at corner 6 (common to northwest corner of Big Deal); thence S 3° E, approximately 310 feet to place of beginning, all being in ~~SE~~ Section 10, T 1 S, R 14 W, G&SRB&M, Yuma County, Arizona.



RECEIVED
B.L.M. AZ STATE OFFICE
MAR 08 1985
7:45 A.M.
PHOENIX ARIZONA

A.M.C. 99660

The original location notice of the **OAKLAND NO. 2** Lode Mining Claim was recorded in docket 1143, page 538 and 539, in the Office of the Yuma County Recorder. Then on Feb. 13, 1980 the above-mentioned location notice was filed under **A MC 99660** in the Arizona Office of the Bureau of Land Management. This amendment is not an abrogation or denial of the validity of the original location and amenders retain all rights, privileges and duties appurtenant to the original location.

Dated and posted on the ground this 7 day of March, 1985.

J. N. Marin, Agent

AMENDMENT

49788-92

A MC 99660, 99662, 99664

NAME OF CLAIM

CLAIMANTS

LEGAL DESCRIPTION *on Some*

ACREAGE

*Others NO
Change*

TYPE OF CLAIM

CHANGE OF ADDRESS

NO CHANGE

STATE OF ARIZONA, } I hereby certify that the within instrument was filed and recorded
County of Yuma } ss. 1980 JAN 25 AM 10 52, at _____ M.
In Docket No. 1143, Page 538-539, at the request of
George W. Morgan


Fee No.:
02412

MICROFILMED

When recorded mail to:
Mr. George W. Morgan
1210 North 35th Street
Phoenix, Az. 85008

Witness my hand and official seal.

RECEIVED
BLM AZ STATE OFFICE
FEB 13 1980



Fee: \$ 3.00

NOTICE OF MINING CLAIM LOCATION

- 1. Location Amendment Relocation
- 2. Placer Lode Millsite Tunnelsite
- 3. The name and address of the LocatorS are;

GEORGE W. MORGAN, ANNA R. MORGAN AND MELVIN Y. MORGAN . All are Citizens of the United States of America.

1210 NORTH 35th. STREET

Address

PHOENIX,

City

ARIZONA.

State

85008

Zip

4. The name of the claim is OAKLAND NO. 2.

5. The date of the location is NOVEMBER 26, 1979.

6. The claim is 1500 feet long and 600 feet wide. The distance from the Location monument to each end of the claim is 1500 feet in a n EASTERLY direction and 600 feet in a NORTHERLY direction.

7. The general course of the claim is from the EAST to the WEST, unsurveyed, prot racted,

8. The location of the claim is in Section 10, Township 1 S., Range 14 W.
G&SRB&M, SHEEP TANKS Mining District, YUMA County, Arizona.

9. If amending or relocating, the previous claim name was _____
_____ recorded in Docket _____, Book _____,
_____ Mining District, _____ County, Arizona.

10. The location of the claim with reference to a natural object or permanent monument is ABOUT 4 MILES IN A SOUTHEASTERLY DIRECTION FROM THE SHEEP TANKS MINE. THE SOUTH SIDE OF THE OF THE OAKLAND NO. 2 CLAIM ADJOINS AND BUTTS AGAINST THE NORTH SIDE OF THE OAKLAND MINE (CLAIM) SHOWN ON USGS LITTLE HORN MTS. QUADRANGLE MAP N3315-W11330/15

Date NOVEMBER 26, 1979.

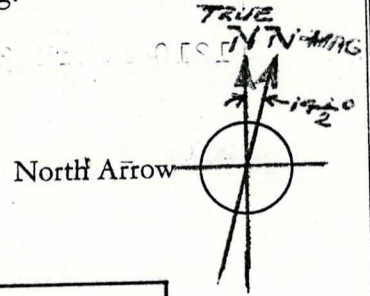
George W. Morgan
Anna R. Morgan
Melvin Y. Morgan
Locators Signatures

MAP OF MINING CLAIM LOCATION

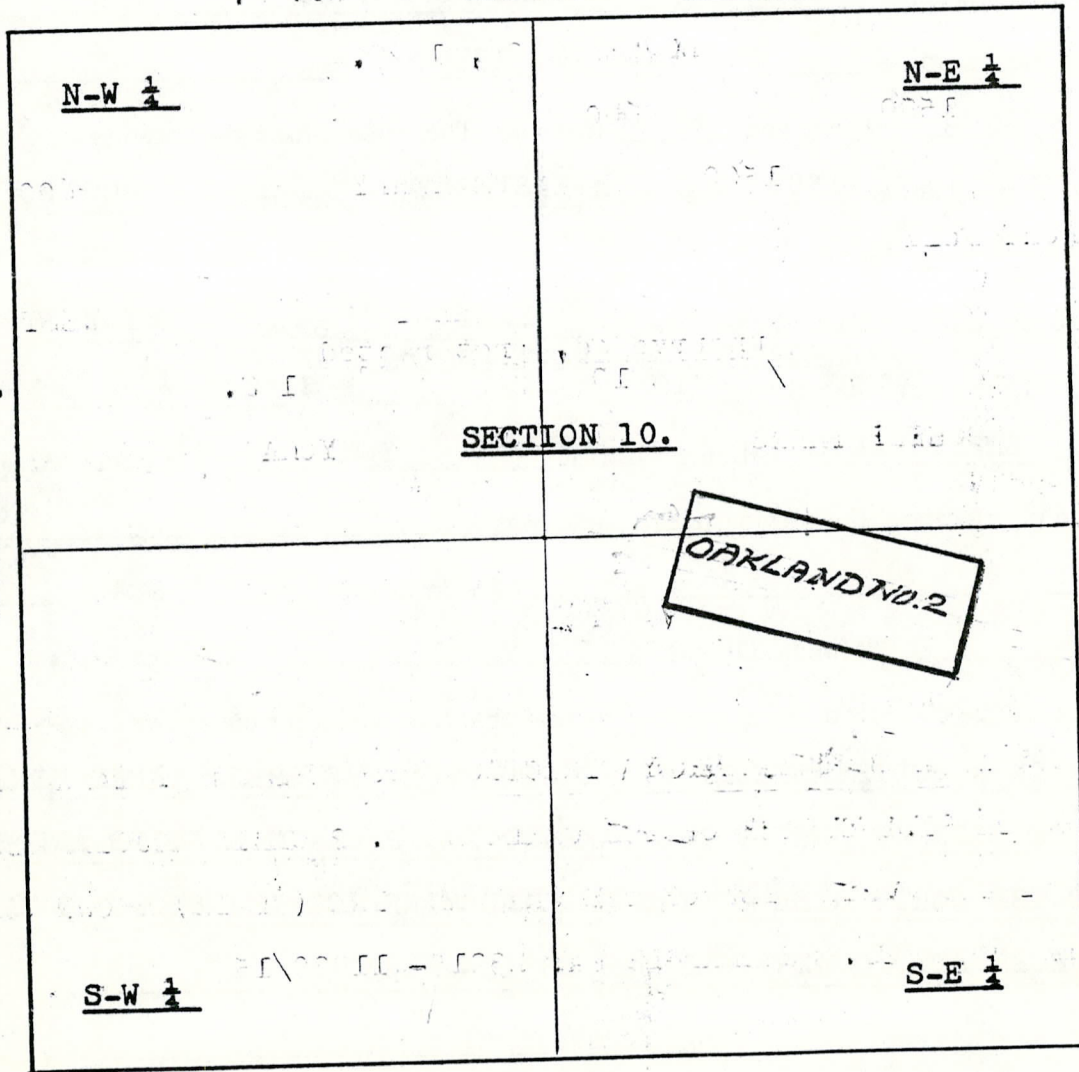
- The name of the claim is OAKLAND NO. 2.
about _____
- The SOUTHWEST corner of the claim is 808 feet in a NORTHWESTERLY direction to a survey monument or permanent natural object described as FROM THE OAKLAND MINE LOCATION MONUMENT, SHOWN ON USGS LITTLE HORN MTS. QUADRANGLE MAP N3315-W11330/15; AND ABOUT 4 MILES IN A SOUTHEASTERLY DIRECTION FROM THE SHEEP TANKS MINE.
- The type of location monument is A WOODEN POST.
center
The type of corner and end monuments are WOODEN POSTS.
- The bearing and distance between the corners of the claim are beginning at the SOUTHWEST corner of the claim, 1500 feet in a n Easterly direction to the SOUTHEAST corner, then 600 feet in a NORTHERLY direction to the NORTHEAST corner, then 1500 feet in a WESTERLY direction to the NORTHWEST corner, then 600 feet in a SOUTHERLY direction to the point of beginning.

MAP

One inch = One thousand feet



ONE MILE R. 14W.



UNSURVEYED, PROTRACTED

Section 10 Range 14 W. Township 1 S., G&SRB&M

Date NOVEMBER 26, 1979


George W. Morgan
Arthur R. Morgan
The Rev. J. P. Morgan
 Locators Signatures

STATE OF ARIZONA, } ss. hereby certify that the within instrument was filed and recorded
County of Yuma } 1980 JAN 25, 191 10, 52 M.
In Docket No. 1143, Page 540-541, at the request of
George W. Morgan

Fee No.: **02413**
MICROFILMED
Fee: \$ 3.00

When recorded mail to:
RECEIVED
BLM AZ STATE OFFICE 35th Street
Phoenix, Az 85008
FEB 13 1980

Witness my hand and official seal.
Glenn J. Smith
County Recorder
By _____
Deputy Recorder



10:00 A.M. PHOENIX, ARIZONA **NOTICE OF MINING CLAIM LOCATION**

- 1. Location Amendment Relocation
- 2. Placer Lode Millsite Tunnelsite

3. The name and address of the Locators are;
GEORGE W. MORGAN, ANNA R. MORGAN AND MELVIN Y. MORGAN. All are
Citizens of the United States of America.

1210 NORTH 35th. STREET
Address
PHOENIX, ARIZONA 85008
City State Zip

4. The name of the claim is OAKLAND NO. 3.

5. The date of the location is NOVEMBER 26, 1979

6. The claim is 1500 feet long and 600 feet wide. The distance from the Location monument to each end of the claim is 1500 feet in a n EASTERLY direction and 600 feet in a SOUTHERLY direction.

7. The general course of the claim is from the EAST to the WEST
unsurveyed, protracted

8. The location of the claim is in Section 10, Township 1 S., Range 14 W.
G&SRB&M, SHEEP TANKS Mining District, YUMA County, Arizona.

9. If amending or relocating, the previous claim name was _____
_____ recorded in Docket _____, Book _____,
_____ Mining District, _____ County, Arizona.

10. The location of the claim with reference to a natural object or permanent monument is ABOUT
4 MILES IN A SOUTHEASTERLY DIRECTION FROM THE SHEEP TANKS MINE.
THE NORTH SIDE OF THE OAKLAND NO. 3 CLAIM ADJOINS AND BUTTS AGAINST
THE SOUTH SIDE OF THE OAKLAND MINE (CLAIM) SHOWN ON USGS LITTLE
HORN MTS. QUADRANGLE MAP N3315-W11330/15.

Date NOVEMBER 26, 1979.

George W. Morgan
Anna R. Morgan
Melvin Y. Morgan
Locators Signature

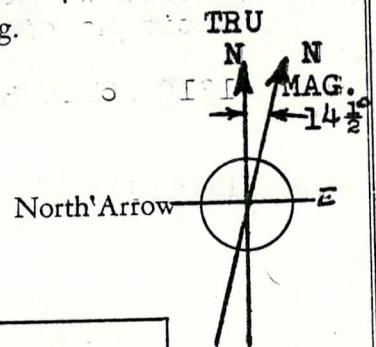
A MC 99661

MAP OF MINING CLAIM LOCATION

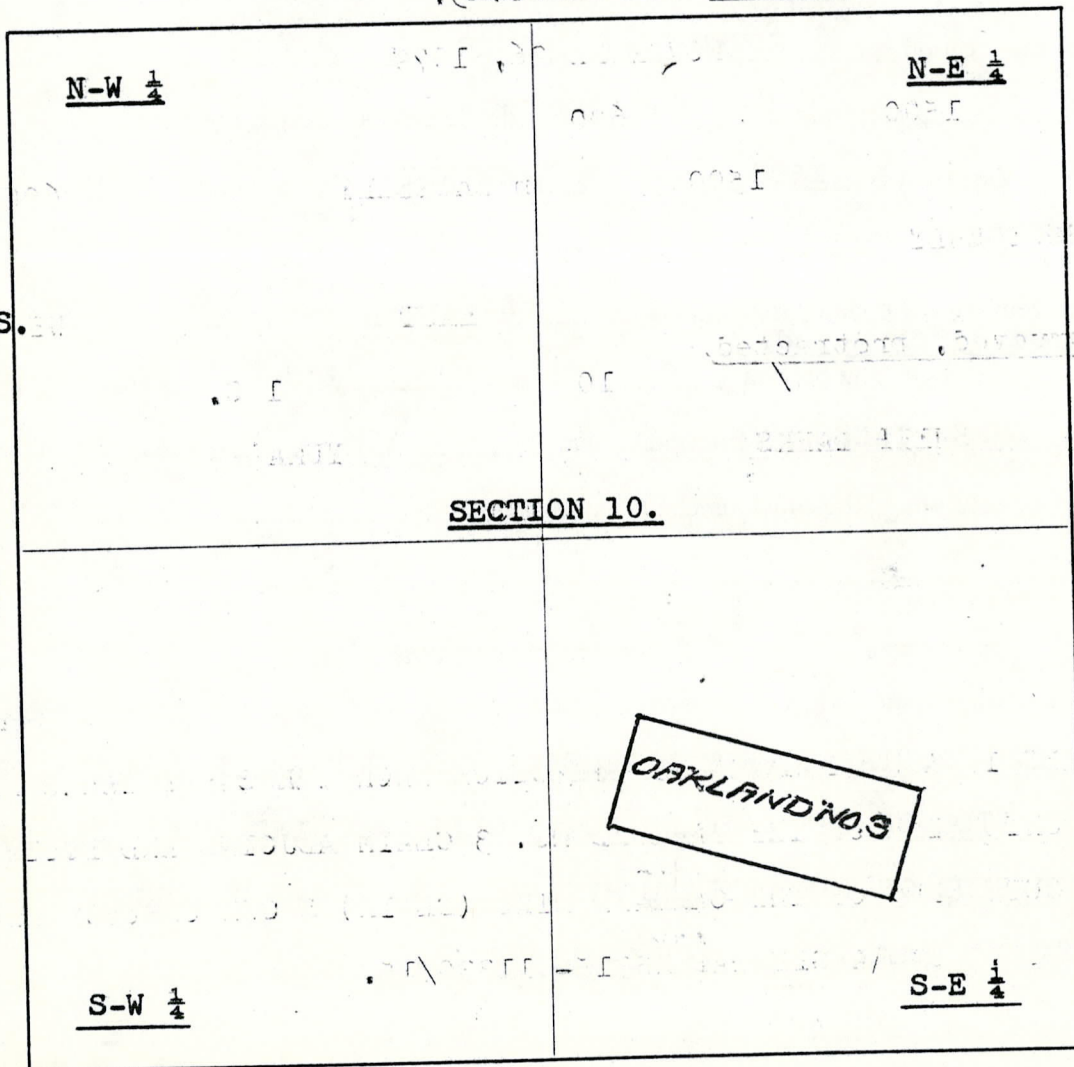
- The name of the claim is OAKLAND NO. 3.
- The NORTHWEST corner of the claim is about 808 feet in a SOUTHWESTERLY direction to a survey monument or permanent natural object described as FROM THE OAKLAND MINE LOCATION MONUMENT, SHOWN ON USGS LITTLE HORN MTS. QUADRANGLE MAP N3315-W11330/15; AND ABOUT 4 MILES IN A SOUTHEASTERLY DIRECTION FROM THE SHEEP TANKS MINE.
- The type of location monument is A WOODEN POST.
The type of corner and end monuments are WOODEN POSTS.
- The bearing and distance between the corners of the claim are beginning at the NORTHWEST corner of the claim, 1500 feet in a n EASTERLY direction to the NORTHEAST corner, then 600 feet in a SOUTHERLY direction to the SOUTHEAST corner, then 1500 feet in a WESTERLY direction to the SOUTHWEST corner, then 600 feet in a NORTHERLY direction to the point of beginning.

MAP

One inch = One thousand feet



ONE MILE R. 14W.



UNSURVEYED, PROTRACTED

Section 10 Range 14 W. Township 1 S., G&SRB&M

Date NOVEMBER 26, 1979.

George W. Morgan
Alvin R. Morgan
Melvin G. Morgan
Locators Signatures

AMENDED NOTICE OF MINING LOCATION
LODE CLAIM

TO ALL WHOM IT MAY CONCERN:

This Mining Claim, the name of which is the **VERDSTONE NO. 2** lode mining claim, situate on land belonging to the United States of America, and in which there are valuable mineral deposits, was entered upon and located for the purpose of exploration and purchase by George W. Morgan, Anna R. Morgan and Melvin Y. Morgan, November 26, 1979 and is now being amended by J. N. Marin whose address is P.O. Box 259, Lewiston, Calif. 96052, as agent for Rea Petro Energy, Inc., a Colorado corporation licensed to do business in Arizona, optionee from George W. Morgan, et al., optionors, all citizens of the United States, on the 7 day of March, 1985.

The length of this claim is 1,500 feet, together with approximately 300 feet in width of the surface grounds, on each side of the center of said claim. The general course of the lode deposit and premises is northwesterly to southeasterly. The claim is situated and located in the Sheep Tanks Mining District, in Yuma County, in the State of Arizona, approximately five miles in an easterly direction from the Sheep Tanks Mine.

The surface boundaries of the claim are marked upon the ground as follows: Beginning N 87° 30' 7" E, 2,046.85 feet; thence S 62° 42' 56" E, 1,500 feet from section corner common to Sections 3, 4, 9 & 10, Township 1 South, Range 14 West, G&SRB&M, at a point where this notice is posted, being corner 1 and northeast corner of this claim (common to corner 1 of Verdstone No. 1, BVO Frac No. 1 and BVO Frac No. 2); thence S 11° W, approximately 282 feet to a post at the east end center of this claim (common to corner 10 of BVO Frac No. 2); thence S 11° W, approximately 282 feet to a post being corner 2 and southeast corner of this claim (common to corner 9 of BVO Frac No. 2); thence N 62° 6' 8" W, 1,500 feet to a post, being corner 3 and southwest corner of this claim (common to corner 4 of Verdstone No. 4, northeast corner of Verdstone No. 13 and southeast corner of Verdstone No. 12); thence N 13° 32' 53" E, 305.09 feet to a post at the west end center of this claim (common to west end center of Verdstone No. 12); thence N 9° 23' 46" W, 255.21 feet to a post being corner 4 and northwest corner of this claim (common to corner 2 of Verdstone No. 1, southwest corner Verdstone No. 3 and northwest corner Verdstone 12); thence S 62° 42' 56" E, 1,500 feet to place of beginning, all being in **N½ Section 10, T 1 S, R 14 W, G&SRB&M, Yuma County, Arizona.**

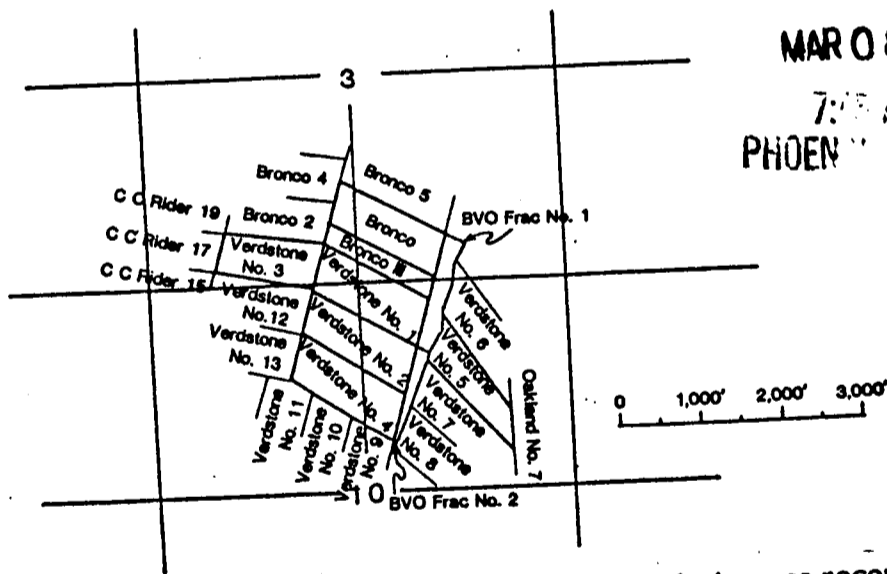
Sections 3 and 10, T 1 S, R 14 W

RECEIVED
B.L.M. AZ STATE OFFICE

MAR 08 1985

7:15 A.M.
PHOENIX ARIZONA

N
O
R
T
H



The original notice of the **VERDSTONE NO. 2** Lode Mining Claim was recorded in docket 1143, page 542 and 543, in the Office of the Yuma County Recorder. Then on February 13, 1980 the above-mentioned location was filed under **A MC 99662** in the Arizona Office of the Bureau of Land Management. This amendment is not an abrogation or denial of the validity of the original location and amenders retain all rights, privileges and duties appurtenant to the original location.


Dated and posted on the ground this 7 day of March, 1985.

J. N. Marin
J. N. Marin, Agent for Amenders

STATE OF ARIZONA, } I hereby certify that the within instrument was filed and recorded
 County of Yuma } ss. 1980 JAN 25 AM 10 52 at _____ M.
 In Docket No. 1143, Page 542-543, in the request of
George W. Morgan

Fee No.: **02414**
 MICROFILMED
 Fee: \$ 3.00

When recorded mail to:
Mr. George W. Morgan
1210 North 35th Street
Phoenix, AZ 85008



RECEIVED
 B.L.M. AZ STATE OFFICE

FEB 13 1980

10:00 A.M.
 PHOENIX, ARIZONA

NOTICE OF MINING CLAIM LOCATION

1. Amendment Relocation
2. Placer Lode Millsite Tunnelsite
3. The name and address of the Locator^s are;

G GEORGE W. MORGAN, ANNA R. MORGAN AND MELVIN Y. MORGAN. All are
Citizens of the United States of America.

1210 NORTH 35th. STREET

Address

PHOENIX, ARIZONA 85008
 City State Zip

4. The name of the claim is VERDSTONE NO. 2.
5. The date of the location is NOVEMBER 26, 1979.
6. The claim is 1500 feet long and 600 feet wide. The distance from the Location monument to each end of the claim is 1500 feet in a N EASTERLY direction and 600 feet in a SOUTHERLY direction.
7. The general course of the claim is from the EAST to the WEST.
Unsurveyed, protracted,
8. The location of the claim is in Section S 10 & 3 Township 1 S., Range 14 W.
 G&SRB&M, SHEEP TANKS Mining District, YUMA County, Arizona.
9. If amending or relocating, the previous claim name was _____
 _____ recorded in Docket _____, Book _____,
 _____ Mining District, _____ County, Arizona.

10. The location of the claim with reference to a natural object or permanent monument is ABOUT
3 3/4 MILES IN A SOUTHEASTERLY DIRECTION FROM THE SHEEP TANKS MINE
AND ABOUT 4290 FEET IN A NORTHWESTERLY DIRECTION FROM THE LOCATION
MONUMENT OF THE OAKLAND MINE WHICH IS SHOWN ON USGS LITTLE HORN
MTS. QUADRANGLE MAP N3315-W11330/15. THE NORTH SIDE OF THE
VERDSTONE NO. 2 CLAIM ADJOINS AND BUTTS AGAINST THE SOUTH SIDE OF
THE VERDSTONE NO. 1 CLAIM. THESE TWO CLAIMS ARE CONTIGUOUS.

Date NOVEMBER 26, 1979.

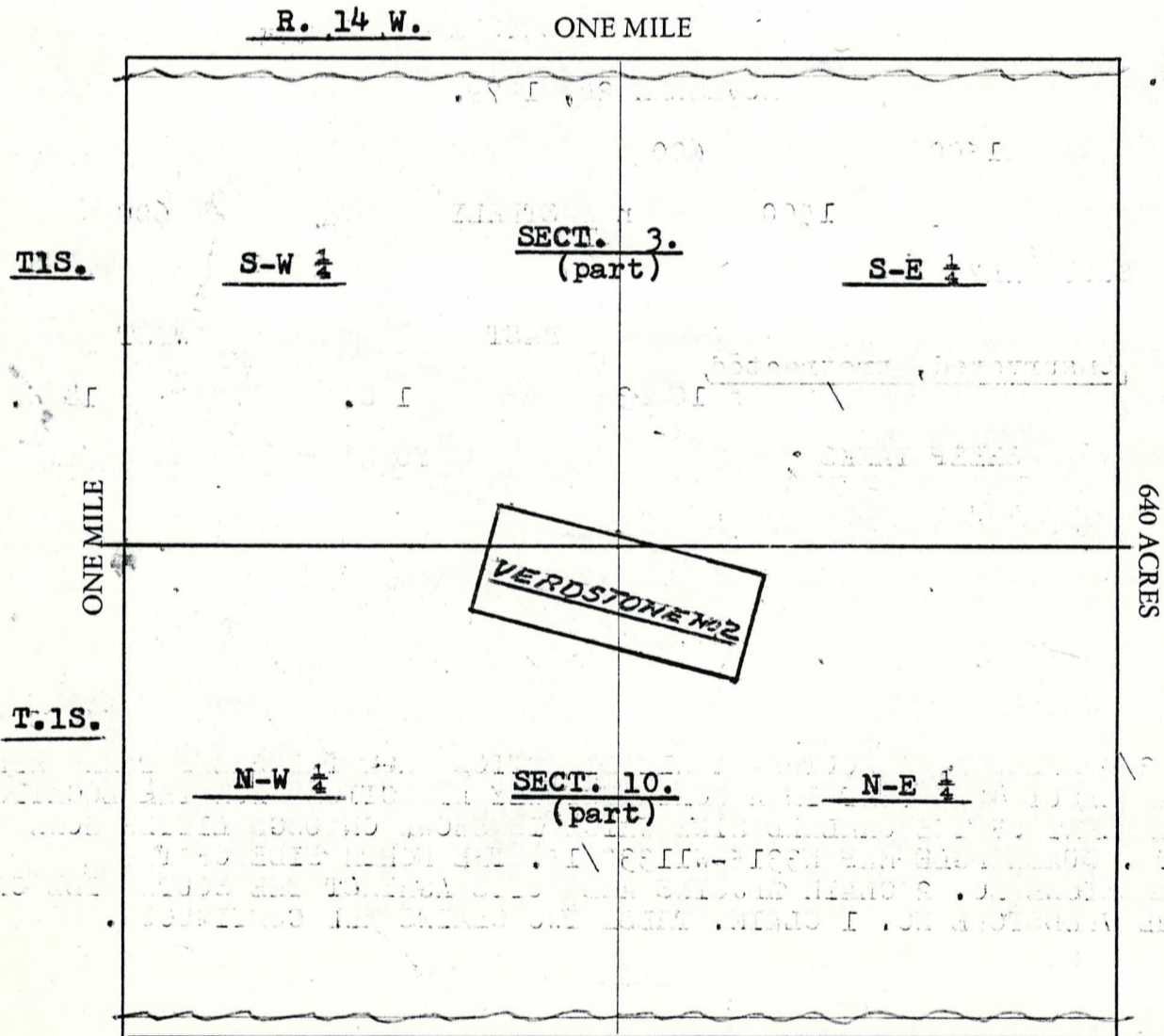
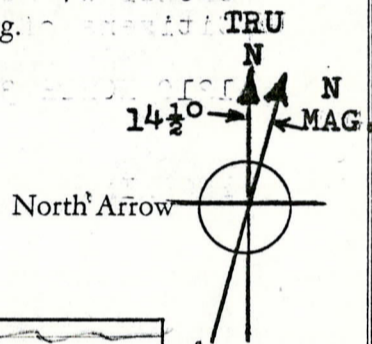
George W. Morgan
Anna R. Morgan
Melvin Y. Morgan
 Locators Signatures

MAP OF MINING CLAIM LOCATION

- The name of the claim is VERDSTONE NO. 2.
- The NORTHWEST corner of the claim is about 4290 feet in a NORTHWESTERLY direction to a survey monument or permanent natural object described as FROM THE LOCATION MONUMENT OF THE OAKLAND MINE WHICH IS SHOWN ON USGS LITTLE HORN MTS. QUADRANGLE MAP N3315-W11330/15. THE NORTHWEST CORNER OF THIS CLAIM IS ABOUT 3 3/4 MILES IN A SOUTHEASTERLY DIRECTION FROM THE
 center A WOODEN POST. SHEEP TANKS MINE.
- The type of location monument is A WOODEN POST.
 The type of corner and end monuments are WOODEN POSTS. & ONE STONE MONUMENT
- The bearing and distance between the corners of the claim are beginning at the NORTHWEST corner of the claim, 1500 feet in a n EASTERLY direction to the NORTHEAST corner, then 600 feet in a SOUTHERLY direction to the SOUTHEAST corner, then 1500 feet in a WESTERLY direction to the SOUTHWEST corner, then 600 feet in a NORTHERLY direction to the point of beginning.

MAP

One inch = One thousand feet



UNSURVEYED, PROTRACTED

Section s 10 & 3 Range 14 W. Township 1 S. G&SRB&M

Date NOVEMBER 26, 1979.


George W. Morgan
Andrew R. Morgan
Melvin J. Morgan
 Locators Signatures

STATE OF ARIZONA, } I hereby certify that the within instrument was filed and recorded
County of Yuma } ss. 1980 JAN 25 AM 10 52 at _____ M.
In Docket No. 1143, Page 544-545, at the request of George W. Morgan

Fee No.: **02415**
MICROFILMED
Fee: \$ 3.00

When recorded mail to:
Mr. George W. Morgan
1210 North 35th Street
Phoenix, Arizona 85008

Witness my hand and official seal,
Glenn Schmidt
County Recorder
By _____ Deputy Recorder



RECEIVED
B.L.M. AZ STATE OFFICE

FEB 13 1980

NOTICE OF MINING CLAIM LOCATION

10:00 A.M.
PHOENIX, ARIZONA

- 1. Location Amendment Relocation
- 2. Placer Lode Millsite Tunnelsite

3. The name and address of the Locators are;

GEORGE W. MORGAN, ANNA R. MORGAN AND MELVIN Y. MORGAN. All are
Citizens of the United States of America.

1210 NORTH 35th. STREET,

Address

PHOENIX,
City

ARIZONA
State

85008.
Zip

4. The name of the claim is VERDSTONE NO. 3.

5. The date of the location is NOVEMBER 26, 1979

6. The claim is 1500 feet long and 600 feet wide. The distance from the Location monument to each end of the claim is 1500 feet in a WESTERLY direction and 600 feet in a NORTHERLY direction.

7. The general course of the claim is from the EAST to the WEST
Unsurveyed, protracted,

8. The location of the claim is in Section 3, Township 1 S., Range 14 W.
G&SRB&M, SHEEP TANKS Mining District, YUMA County, Arizona.

9. If amending or relocating, the previous claim name was _____
_____ recorded in Docket _____, Book _____,
_____ Mining District, _____ County, Arizona.

10. The location of the claim with reference to a natural object or permanent monument is ABOUT
3 3/4 MILES IN A SOUTHEASTERLY DIRECTION FROM THE SHEEP TANKS MINE
AND ABOUT 4296 FEET IN A NORTHWESTERLY DIRECTION FROM THE LOCATION
MONUMENT OF THE OAKLAND MINE WHICH IS SHOWN ON USGS LITTLE HORN
MTS. QUADRANGLE MAP N3315-W11330/15. THE EAST END OF THE VERDSTONE
NO. 3 CLAIM ADJOINS AND BUTTS AGAINST THE WEST END OF THE VERDSTONE
NO. 1 CLAIM.

Date NOVEMBER 26, 1979.

CLOSED

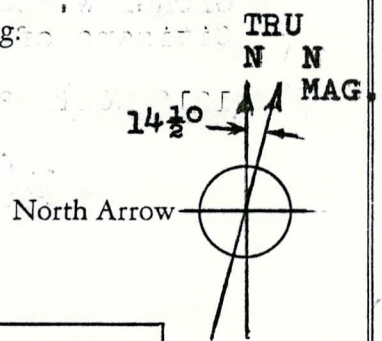
George W. Morgan
Anna R. Morgan
Melvin Y. Morgan
Locators Signatories

MAP OF MINING CLAIM LOCATION

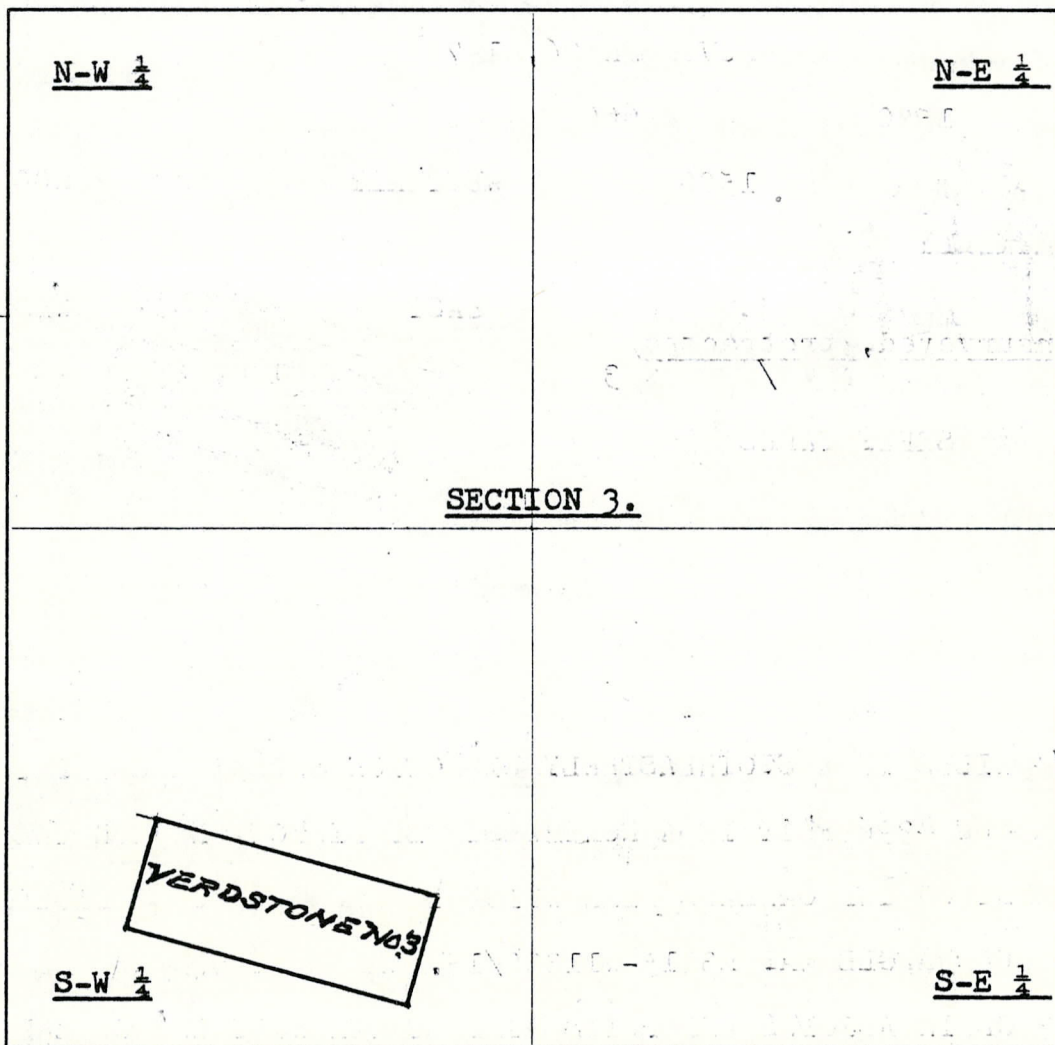
- The name of the claim is VERDSTONE NO. 3.
- The SOUTHEAST corner of the claim is about 4296 feet in a NORTHWESTERLY direction to a survey monument or permanent natural object described as FROM THE LOCATION MONUMENT OF THE OAKLAND MINE WHICH IS SHOWN ON USGS LITTLE HORN MTS. QUADRANGLE MAP N3315-W11330/15. THE SOUTHEAST CORNER OF THIS CLAIM IS ABOUT 3 3/4 MILES IN A SOUTHEASTERLY DIRECTION FROM THE SHEEP TANKS MINE.
- The type of location monument is A WOODEN POST.
The type of corner and end monuments are WOODEN POSTS AND STONE.
- The bearing and distance between the corners of the claim are beginning at the SOUTHEAST corner of the claim, 1500 feet in a WESTERLY direction to the SOUTHWEST corner, then 600 feet in a NORTHERLY direction to the NORTHWEST corner, then 1500 feet in a EASTERLY direction to the NORTHEAST corner, then 600 feet in a SOUTHERLY direction to the point of beginning.

MAP

One inch = One thousand feet



ONE MILE R. 14W.



UNSURVEYED, PROTRACTED

Section 3 Range 14 W. Township 1 S. G&SRB&M

Date NOVEMBER 26, 1979.

Angela Morgan
Abra R Morgan
Melvin J. Morgan
Locators Signatures

COPY
AS TO FILING DATA ONLY

AMENDED NOTICE OF MINING LOCATION
LODE CLAIM

AMENDED NOTICE OF MINING LOCATION
LODE CLAIM

TO ALL WHOM IT MAY CONCERN:

This Mining Claim, the name of which is the **VERDSTONE NO. 4** lode mining claim, situate on land belonging to the United States of America, and in which there are valuable mineral deposits, was entered upon and located for the purpose of exploration and purchase by George W. Morgan, Anna R. Morgan and Melvin Y. Morgan, January 12, 1980 and is now being amended by J. N. Marin whose address is P.O. Box 259, Lewiston, Calif. 96052, as agent for Rea Petro Energy, Inc., a Colorado corporation licensed to do business in Arizona, optionee from George W. Morgan, et al., optionors, all citizens of the United States, on the 7 day of March, 1985.

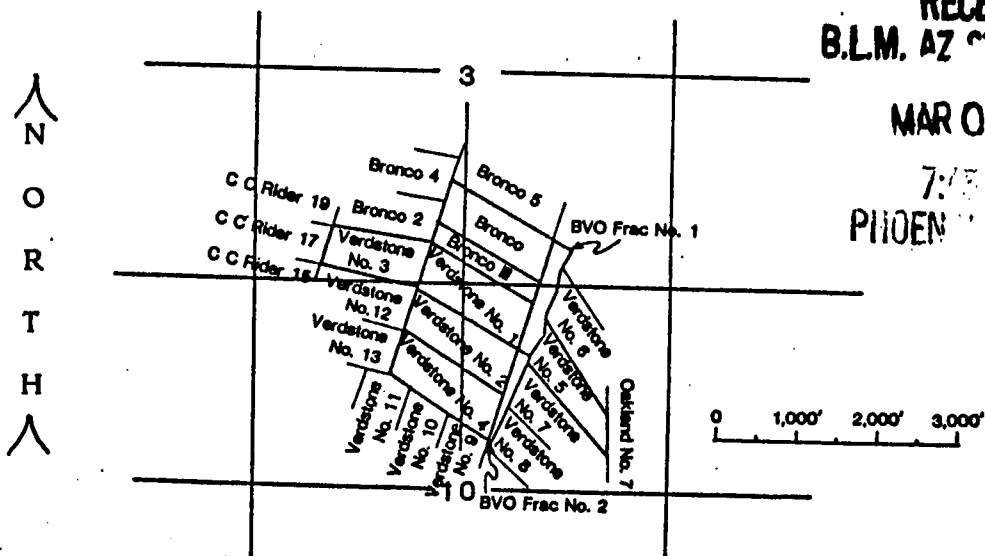
The length of this claim is 1,500 feet, together with approximately 300 feet in width of the surface grounds, on each side of the center of said claim. The general course of the lode deposit and premises is northwesterly to southeasterly. The claim is situated and located in the Sheep Tanks Mining District, in Yuma County, in the State of Arizona, approximately five miles in an easterly direction from the Sheep Tanks Mine.

The surface boundaries of the claim are marked upon the ground as follows: Beginning N 87° 30' 7" E, 2,046.85 feet; thence S 62° 42' 56" E, 1,500 feet; thence S 11° W, approximately 564 feet from section corner common to Sections 3, 4, 9 & 10, Township 1 South, Range 14 West, G&SRB&M, at a point where this notice is posted, being corner 1 and northeast corner of this claim (common to corner 2 of Verdstone No. 2 and corner 9 of BVO Frac No. 2); thence S 13° 12' 52" W, approximately 300 feet to a post at east end center of this claim (common to corner 8 of BVO Frac No. 2); thence S 11° 56' 13" W, approximately 300 feet to a post being corner 2 and southeast corner of this claim (common to corner 7 of BVO Frac No. 2); thence N 60° 8' 37" W, 1,500 feet, along the south side line that is common to the north end lines of Verdstone 9, Verdstone 10 and Verdstone 11, to a post, being corner 3 and southwest corner of this claim (common to southeast corner of Verdstone 13); thence N 11° 56' 13" E, 308.16 feet to a post at the west end center of this claim (common to west end center of Verdstone No. 13); thence N 13° 12' 52" W, 269.6 feet to a post being corner 4 and northwest corner of this claim (common to southeast corner of Verdstone 12 and northwest corner Verdstone 13); thence S 62° 6' 8" E, 1,500 feet to place of beginning, all being in N 1/2 Section 10, T 1 S, R 14 W, G&SRB&M, Yuma County, Arizona.

Sections 3 and 10, T 1 S, R 14 W

RECEIVED
B.L.M. AZ STATE OFFICE
MAR 08 1985
7:15 A.M.
PHOENIX ARIZONA

Amc 99664



The original notice of the **VERDSTONE NO. 4** was recorded in docket 1143, page 542 and 546, in the Office of the Yuma County Recorder. Then on February 13, 1980 the above-mentioned location was filed under A MC 99664 in the Arizona Office of the Bureau of Land Management. This amendment is not an abrogation or denial of the validity of the original location and amenders retain all rights, privileges and duties appurtenant to the original location.

Dated and posted on the ground this 7 day of March, 1985.

J. N. Marin

J. N. Marin, Agent for Amenders

STATE OF ARIZONA, } I hereby certify that the within instrument was d and recorded
County of Yuma } ss. _____ M.
In Docket No. 1143, Page 546-547, at the request of
George W. Morgan

Fee No.:
02416

When recorded mail to:
Mr. George W. Morgan
1210 North 35th Street
Phoenix, Az. 85008

Witness my hand and official seal.
Glenys E. Smith
County Recorder
By _____
Deputy Recorder

MICROFILMED
Fee: \$ 3.00

RECEIVED
B.L.M. AZ STATE OFFICE



FEB 13 1980
10:00 A.M.
PHOENIX, ARIZONA

NOTICE OF MINING CLAIM LOCATION

- 1. Location
- 2. Placer Lode Relocation Millsite Tunnelsite

3. The name and address of the Locators are;

GEORGE W. MORGAN, ANNA R. MORGAN AND MELVIN Y. MORGAN. All are
Citizens of the United States of America.

1210 NORTH 35th. STREET
Address
PHOENIX, ARIZONA 85008
City State Zip

4. The name of the claim is VERDSTONE NO. 4

5. The date of the location is JANUARY 12, 1980

6. The claim is 1500 feet long and 600 feet wide. The distance from the Location monument to each end of the claim is 1500 feet in an EASTERLY direction and 600 feet in a SOUTHERLY direction.

7. The general course of the claim is from the EAST to the WEST.
unsurveyed, protracted,

8. The location of the claim is in Sections 10, Township 1 S., Range 14 W.
G&SRB&M, SHEEP TANKS Mining District, YUMA County, Arizona.

9. If amending or relocating, the previous claim name was _____
_____ recorded in Docket _____, Book _____,
_____ Mining District, _____ County, Arizona.

10. The location of the claim with reference to a natural object or permanent monument is About
3 3/4 miles IN A SOUTHEASTERLY DIRECTION FROM THE SHEEP TANKS MINE, AND
ABOUT 3690 FEET IN A NORTHWESTERLY DIRECTION FROM THE LOCATION MONUMENT
OF THE OAKLAND MINE, WHICH IS SHOWN ON USGS LITTLE HORN MTS. QUADRANGLE
MAP N3315-W11330/15. THE NORTH SIDE OF THE VERDSTONE NO. 4 CLAIM ADJOINS
AND BUTTS AGAINST THE SOUTH SIDE OF THE VERDSTONE NO. 2 CLAIM. THESE
TWO CLAIMS ARE CONTIGUOUS.

Date JANUARY 12, 1980

George W. Morgan
Anna R. Morgan
Melvin Y. Morgan
Locators Signatures

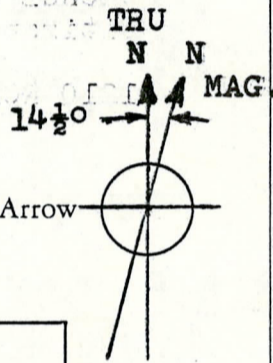
MAP OF MINING CLAIM LOCATION

- The name of the claim is VERDSTONE NO. 4
- The NORTHWEST corner of the claim is about 3690 feet in a NORTHWESTERLY direction to a survey monument or permanent natural object described as FROM THE LOCATION MONUMENT OF THE OAKLAND MINE WHICH IS SHOWN ON USGS LITTLE HORN MTS. QUADRANGLE MAP N3315-W11330/15. THE NORTHWEST CORNER OF THIS CLAIM IS ABOUT 3 3/4 MILES IN A SOUTHEASTERLY DIRECTION FROM THE SHEEP TANKS
- The type of location monument is A WOODEN POST. MINE.
The type of corner and end monuments are WOODEN POSTS.
- The bearing and distance between the corners of the claim are beginning at the NORTHWEST corner of the claim, 1500 feet in a n EASTERLY direction to the NORTHEAST corner, then 600 feet in a SOUTHERLY direction to the SOUTHEAST corner, then 1500 feet in a WESTERLY direction to the SOUTHWEST corner, then 600 feet in a NORTHERLY direction to the point of beginning.

MAP

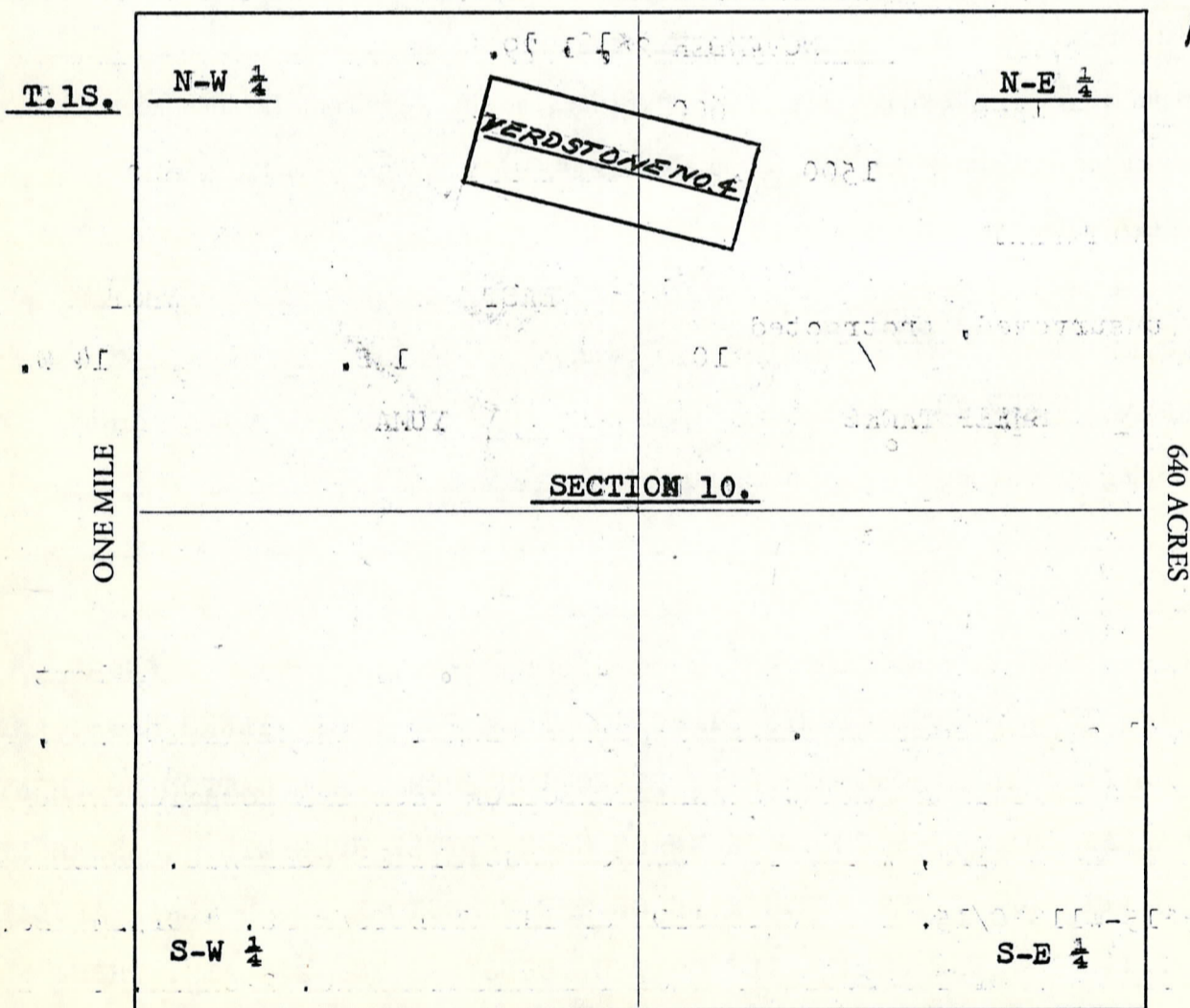
One inch = One thousand feet

North Arrow



ONE MILE

R. 14W.



UNSURVEYED, PROTRACTED

Section 10 Range 14W. Township 1S., G&SRB&M

Date JANUARY 12, 1980


George W. Morgan
John R. Morgan
Melvin J. Morgan
 Locators Signature S

STATE OF ARIZONA, } I hereby certify that the within instrument was filed and recorded
 County of Yuma } ss. 1980 JAN 25, at 10 52 M.
 In Docket No. 1143, Page 548-549, at the request of George W. Morgan

Fee No.: **02417**
 MICROFILMED

When recorded mail to:
Mr. George W. Morgan
1210 North 35th Street
Phoenix, Az. 85008

RECEIVED
 B.M. AZ STATE OFFICE
 FEB 4 3 1980
 By George W. Morgan
 10:00 A.M.
 PHOENIX, ARIZONA



Fee: \$ 3.00

NOTICE OF MINING CLAIM LOCATION

1. Location Amendment Relocation
2. Placer Lode Millsite Tunnelsite
3. The name and address of the Locator/s are;

GEORGE W. MORGAN, ANNA R. MORGAN AND MELVIN Y. MORGAN. All are Citizens of the United States of America.

1210 NORTH 35th. STREET,

Address

PHOENIX, ARIZONA

85008

City

State

Zip

4. The name of the claim is VERDSTONE NO. 5.

5. The date of the location is JANUARY 12, 1980

6. The claim is 1500 feet long and 600 feet wide. The distance from the Location monument to each end of the claim is 1500 feet in a SOUTHEASTERLY direction and 600. feet in a NORTHERLY direction.

7. The general course of the claim is from the SOUTHEAST to the NORTHWEST
Unsurveyed, protracted,

8. The location of the claim is in Section 3 & 10 Township 1S., Range 14W.
 G&SRB&M, SHEEP TANKS Mining District, YUMA County, Arizona.

9. If amending or relocating, the previous claim name was _____
 _____ recorded in Docket _____, Book _____,
 _____ Mining District, _____ County, Arizona.

10. The location of the claim with reference to a natural object or permanent monument is ABOUT 3 3/4 MILES IN A SOUTHEASTERLY DIRECTION FROM THE SHEEP TANKS MINE, AND ABOUT 3360 FEET IN A NORTHWESTERLY DIRECTION FROM THE LOCATION MONUMENT OF THE OAKLAND MINE WHICH IS SHOWN ON USGS LITTLE HORN MTS. QUADRANGLE MAP N3315-11330/15. THE NORTHWEST END OF THIS CLAIM ADJOINS AND BUTTS AGAINST THE EAST END OF THE VERDSTONE NO. 1 CLAIM. THESE TWO CLAIMS ARE CONTIGUOUS.

Date JANUARY 12, 1980

George W. Morgan
Anna R. Morgan
Melvin Y. Morgan
 Locators Signatories

CLOSED

MAP OF MINING CLAIM LOCATION

1. The name of the claim is VERDSTONE NO. 5.
2. The WEST corner of the claim is about 3360 feet in a NORTHWESTERLY direction

to a survey monument or permanent natural object described as FROM THE LOCATION MONUMENT OF THE OAKLAND MINE WHICH IS SHOWN ON USGS LITTLE HORN MTS. QUADRANGLE MAP N3315-W11330/15. THE WEST CORNER OF THIS CLAIM IS ABOUT 3 3/4 MILES IN A SOUTHEASTERLY DIRECTION FROM THE SHEEP TANKS MINE.

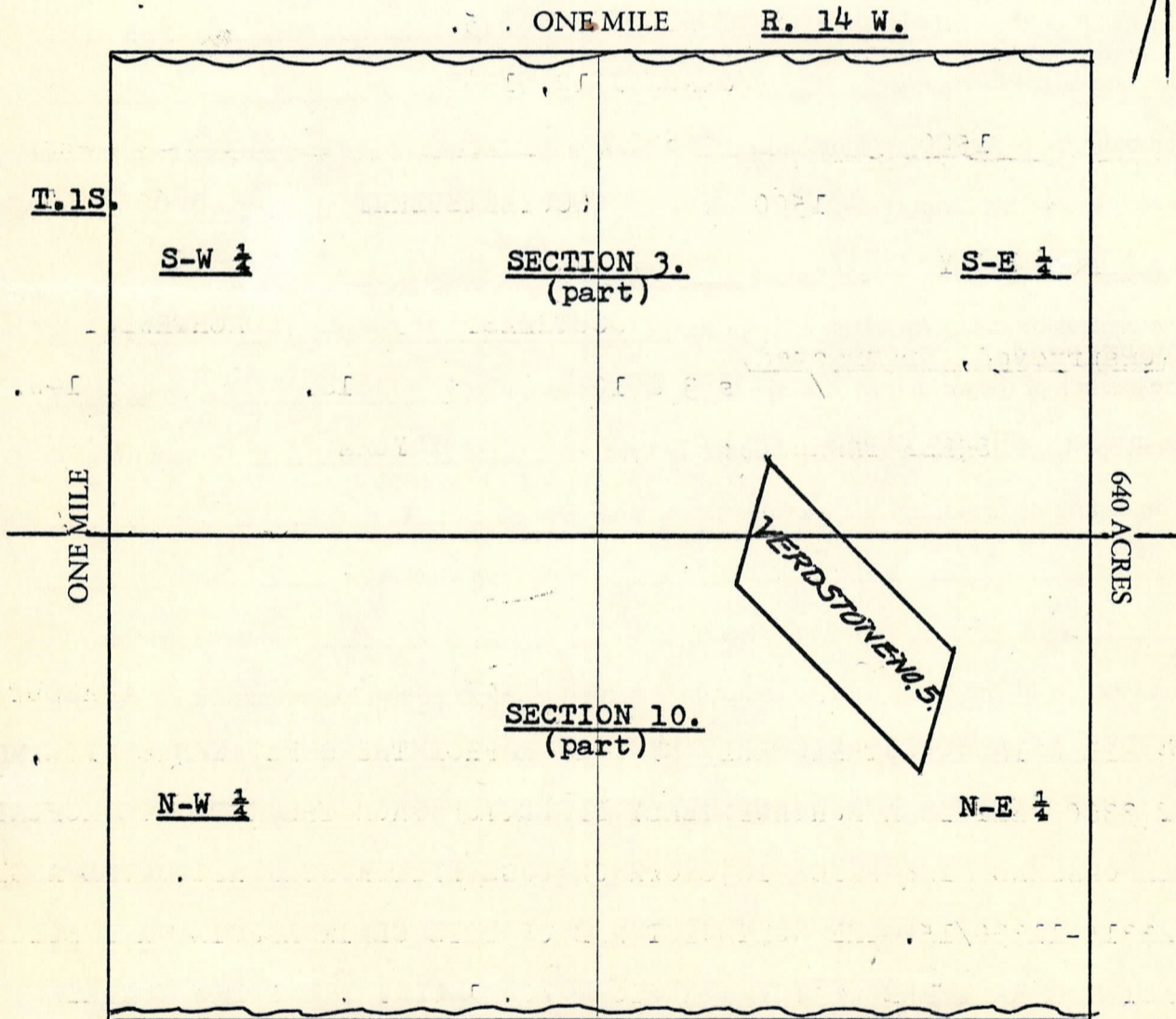
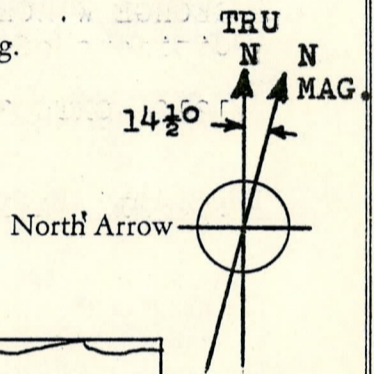
3. The type of location monument is A WOODEN POST.

The type of corner and end monuments are WOODEN POSTS AND STONE.

4. The bearing and distance between the corners of the claim are beginning at the WEST corner of the claim, 1500 feet in a SOUTHEASTERLY direction to the SOUTH corner, then 600 feet in a NORTHERLY direction to the EAST corner, then 1500 feet in a NORTHWESTERLY direction to the NORTH corner, then 600 feet in a SOUTHERLY direction to the point of beginning.

MAP

One inch = One thousand feet



UNSURVEYED, PROTRACTED

Section s 3 & 10 Range 14 W. Township 1 S. G&SRB&M

Date JANUARY 12, 1980

George W. Morgan
Anna R. Morgan
Melvin Y. Morgan
Locators Signatures